

TOWN OF RIMBEY

TOWN COUNCIL AGENDA

**AGENDA FOR REGULAR MEETING OF THE TOWN COUNCIL TO BE HELD
ON MONDAY JULY 16, 2012 AT 6:30 PM IN THE COUNCIL CHAMBERS OF
THE TOWN ADMINISTRATION BUILDING**

Swearing in of Councillor - Elect – Scott Ellis

1. **Call to Order Regular Council Meeting
& Record of Attendance**
2. **Public Hearing**
3. **Agenda Approval and Additions**
4. **Minutes**
 - 4.1 June 25, 2012, Council Meeting Minutes 3-5
5. **Delegations**
 - 5.1 Eileen Poulsen (9.1)
 - 5.2 Carey Anderson, Evergreen Estates (9.2)
6. **Bylaws**
7. **New and Unfinished Business**
 - 7.1 Community Events Grant Program..... 6
 - 7.2 Council & CAO Holidays/Signing Authority
8. **Reports**
 - 8.1 Department Reports
 - 8.1.1 Development..... 7
 - 8.1.2 Fire..... 8
 - 8.1.3 Bylaw Enforcement..... 9
 - 8.1.4 Public Works 10
 - 8.1.5 Community Services..... 11-12
 - 8.1.6 Capital Works Update..... 13
 - 8.1.7 Finance
 - 8.1.7.1 Bank Reconciliation 14
 - 8.1.7.2 Cash Position..... 15
 - 8.1.7.3 Consolidated Financial Statement..... 16-17
 - 8.1.7.4 Accounts Payable Cheque Run June 30, 2012 18-19
 - 8.1.7.5 Council Expenses..... 20-23
 - 8.2 Council Reports
 - 8.2.1 Mayor's Report 24
 - 8.3 Board/Committee Reports
 - 8.3.1 Historical Society Minutes – May 15/12 25-26
 - 8.3.2 FCSS/RCHHS – May 17/12 27-31
9. **Correspondence**
 - 9.1 Concern letter regarding Recreation Management 32
 - 9.2 Evergreen Estates & Business Park Proposal 33
 - 9.3 Concern Letter regarding Cemetery Appearance 34
 - 9.4 Historical Society Invitation for Council 35
 - 9.5 Rimbey Coop Annual General Meeting President's Report..... 36-37
 - 9.6 Drew Barnes, MLA Cypress-Medicine Hat, Letter 38
 - 9.7 Nesting Place RV Park Funding Award..... 39
 - 9.8 Proposed Changes in Federal Riding Boundaries 40-94
 - 9.9 Municipal Affairs Letter regarding Discontinued Fed Funding Programs 95-96
 - 9.10 Libertelevision Alberta LED Event Signage Proposal 97-102
 - 9.11 Social Policy Framework Session – July 26..... 103
 - 9.12 Fortis Alberta Customer Reception Invitation..... 104
10. **In Camera**
11. **Adjournment**

Summary of Agenda Items for July 16, 2012:

Delegations

- 5.1 Eileen Poulsen (9.1)
- 5.2 Carey Anderson (9.2)

New and Unfinished Business

- 7.1 **Community Events Grant Program** – recommendation that Council approve applications for Big Brothers Big Sisters, Rimbey Art Club and Rimbey Exhibition Association in the amount of \$500 each and Rimbey Hospital Ladies Auxiliary in the amount of \$374.29.
- 7.2 **Council Holidays/Signing Authority**

Reports:

8.1 Department Reports

- 8.1.1 Development
- 8.1.2 Fire
- 8.1.3 Bylaw Enforcement
- 8.1.4 Public Works
- 8.1.5 Community Services
- 8.1.6 Capital Works Update
- 8.1.7 Finance
 - 8.1.7.1 Bank Reconciliation
 - 8.1.7.2 Cash Position
 - 8.1.7.3 Consolidated Financial Statement
 - 8.1.7.4 Accounts Payable Cheque Run June 30, 2012
 - 8.1.7.5 Council Expenses
- 8.2 Council Reports
 - 8.2.1 Mayor's Report
- 8.3 Board/Committee Reports
 - 8.3.1 Historical Society Minutes – May 15/12
 - 8.3.2 FCSS/RCHHS – May 17/12

Council pass a resolution to accept department, Finance, Council and Board/Committee Reports as presented.

Correspondence:

- 9.1 Concern letter regarding Recreation Management
- 9.2 Evergreen Estates & Business Park Proposal
- 9.3 Concern Letter regarding Cemetery Appearance
- 9.4 Historical Society Invitation for Council
- 9.5 Rimbey Coop Annual General Meeting President's Report
- 9.6 Drew Barnes, MLA Cypress-Medicine Hat, Letter
- 9.7 Nesting Place RV Park Funding Award
- 9.8 Proposed Changes in Federal Riding Boundaries
- 9.9 Municipal Affairs Letter regarding Discontinued Fed Funding Programs
- 9.10 Libtelevision Alberta LED Event Signage Proposal
- 9.11 Social Policy Framework Session – July 26
- 9.12 Fortis Alberta Customer Reception Invitation – July 23

TOWN OF RIMBEY

TOWN COUNCIL

MINUTES OF THE REGULAR MEETING OF TOWN COUNCIL HELD ON MONDAY, JUNE 25, 2012, IN THE COUNCIL CHAMBERS OF THE TOWN ADMINISTRATION BUILDING

1. Call to Order Mayor Ibbotson called the meeting to order at 6:30 pm, with the following in attendance:
- Mayor Sheldon Ibbotson
Councillor Gayle Rondeel
Councillor Jack Webb
CAO - Tony Goode
Assistant CAO – Ryan Maier
Director of Finance – Danita Deal
Recording Secretary - Melissa Beebe
- Absent:
Councillor Paul Payson
- Public:
Rimbey Review – Trena Meilke
2. Public Hearing None
3. Adoption of Agenda Motion 125/12
Moved by Councillor Webb to approve the agenda as presented.

CARRIED
(3-0)
4. Minutes 4.1 June 11, 2012, Council Meeting Minutes

Motion 126/12
Moved by Councillor Rondeel to accept the June 11, 2012, Council Meeting minutes as presented.

CARRIED
(3-0)
5. Delegation None
6. Bylaws None
7. New and Unfinished Business 7.1 Delinquent Accounts
Administration presented a status report from the collection agency, and is requesting Council motion to consent write-off the listed accounts that are considered uncollectable.

Motion 127/12
Moved by Councillor Webb to write off invoice numbers 9783, 9838, 9911, 10032, 9984, 10150, 10285, 10286 and 10289 for a total amount \$2,627.64, which is deemed uncollectable.

CARRIED
(3-0)
- 7.2 2012 Concrete Replacements
Tagish Engineering stated six contractors submitted tenders and recommends awarding the project Raiders Site Services, for the tendered price of \$110,071.50 (including GST), as well any lowered tender price if provisional Schedule B is not approved.

Motion 128/12
Moved by Councillor Webb to award the contract to Raiders Site Services, for the tendered price of \$110,071.50 (including GST), as well any lowered tender price if provisional Schedule B is not approved for the 2012 concrete

replacements.

CARRIED
(3-0)

7.3 Additional 2012 Concrete Replacements

Tagish Engineering presented Schedule A , 50 Ave and 51 Street, and Schedule B, 48 Ave and 50 Street estimates for road patching, as additional amendment to the capital budget.

Motion 129/12

Moved by Mayor Ibbotson to do the road patch at 50 Street and 48 Avenue in the amount of \$32,205.47.

CARRIED
(3-0)

Motion 130/12

Moved by Mayor Ibbotson to do the concrete replacements at 50 Avenue and 51 Street in the amount of \$11,655.49.

CARRIED
(3-0)

8. Reports

8.1 Department Reports:

The Director of Finance presented a summary of the following reports:

8.1.1 Finance

8.1.1.1 Council Expenses

8.1.1.2 Accounts Payable Cheque Run June 25, 2012

Motion 131/12

Moved by Councillor Webb to accept the finance reports as presented.

CARRIED
(3-0)

8.2 Council Reports

8.2.1 Mayor written report

8.2.2 Councillor Rondeel written report

Councillor Webb verbally outlined information on attendance at Rimoka meeting, committee meeting on Jun 22, and pool tour after master plan meeting.

Motion 132/12

Moved by Mayor Ibbotson to accept Council reports as presented.

CARRIED
(3-0)

8.3 Board/Committee Reports

8.3.1 Municipal Library Board Minutes – May 14/12

8.3.2 Rimoka Board Minutes – May 11/12

Motion 133/12

Moved by Councillor Webb to accept board/committee reports as presented.

CARRIED
(3-0)

9. Correspondence

9.1 AUMA National Infrastructure Plan Submission Summary

9.2 MSI Operating Grant Letter

Motion 134/12

Moved by Councillor Rondeel to accept 9.1 and 9.2 as information as presented.

CARRIED
(3-0)

10. In Camera

None

11. Adjournment

Council adjourned the meeting at 6:45 pm.

MAYOR

CHIEF ADMINISTRATIVE OFFICER



Council Recommendation

Date: July 16, 2012
Title: Community Events Grant Program
Presenter: Recreation Board

Background:

We received two applications through the Community Events Grant Program at the June 4th Recreation Board Meeting. We also received two applications for the July 9th Recreation Board, but the meeting was cancelled.

Discussion:

The following applications were provided for the Recreation Board to review:

The first application was from the Ladies Auxiliary to the Rimbey Hospital for their Strawberry Tea and Bake Sale held on May 9th. The request was for \$374.29. The second application was from the Rimbey Exhibition Association for their 2012 Rimbey Rodeo. They are requesting \$500.

The two applications that the Recreation Board has yet to review were from the Big Brother Big Sisters of Rimbey for \$500 for the Bowl for Kids Sake Fundraiser and the Rimbey Art Club for \$500 for the Alberta Culture Days Art Show in September.

Recommendation:

The Recreation Board recommends Council approve the Community Event Grant Program applications for the Ladies Auxiliary to the Rimbey Hospital in the amount of \$374.29 and the Rimbey Exhibition Association in the amount of \$500.

I recommend that we approve the Community Event Grant Program applications for the Big Brothers Big Sisters of Rimbey and the Rimbey Art Club in the amount of \$500 each.



2012 Building Permits Summary To June 30, 2012

Zoning		Number of Developments	Value
Residential	New	3	\$960,000.00
	Renovations & Other	5	\$68,000.00
Commercial	New	1	\$160,000.00
	Renovations	3	\$56,000.00
Institutional	New	0	\$0.00
	Renovations	1	\$20,000.00
Industrial	New	2	\$170,000.00
	Renovations	0	\$0.00
TOTALS		15	\$1,434,000.00

firerescue

To: Melissa
Subject: June report

June seen calls for ass. Of nine 3 fires 4 alarms 3MVC hazmat calls we had a call to ass. Rockymountyhouse on a forest fire and we needed Bentley to ass. On MVC where we were short on manpower. The New pump truck arived on July 3 and there was a round of training done on it so it could be put in service. Pump #3 will have to go in now for some work on it and then we will have to come up with a new home or whatever for pump #1. After going without the fax or internet for the last 2 weeks the phone line is now working again. So now I have to get back on paperwork when time permits. No the internet does not work I can't send it that way. We need to look into the trucks that load and unload in the back ally here they are high enough to hit that line and it takes at least a week to get someone to repair and someone has to be here to let them in and what have you it's a pain.

Melissa

From: Fine Line Farms Glynnis & Joe <finelinefarms@albertahighspeed.net>
Sent: Thursday, July 12, 2012 9:01 AM
To: Town of Rimbey
Subject: Report

Rimbey

Several issues over the last month consisted of, unsightly property and loud noise from a residence. The loud noise issue complaint was redirected to the Rimbey Detachment due to the nature of the comments towards the accused. Several properties were inspected and notices were issued. All unsightly properties were given notice and deadline to have their properties maintain. So far we have had compliance and we give one owner an extension. Unattached trailers on the street; we have encountered many and have issued warnings. We have also encounter semi trucks with trailers parked in residential, fines were mailed to the registered owners. On several streets we have noticed many vehicles parking the wrong way, left wheels to the curb and facing oncoming traffic. Fines were mailed out to the registered owners. Traffic stops consisted of several TSA breaches. In one traffic stop, the truck did not have a license plate, trailer did not have a license plate, bald tires, no fenders on the trailer, insecured load and operator failed to provide proper documents.

PUBLIC WORKS REPORT – JUNE & JULY, 2012

- This is Public Works busiest time of year;
- Routine grass cutting ongoing;
- Pothole patching is being done;
- Public Works has been working at the Recycle Facility, we have been pushing up compost, pushing up the wood burn pit as needed. We took down the Flail mower to start cutting grass around the area. Public Works still has major landscaping to do as well as rebuilding the road around the facility, it was badly pushed out when the contractors were doing our streets hauled material down there during construction;
- Street sweeping in ongoing;
- Public Works built a pad for the E-Waste container that is now at the Recycle Facility;
- Public Works hauled 50 yards of crushed concrete to Legacy Court II. We used the Track loader to place the material;
- Grading of streets and alleys ongoing;
- Gabriel Construction came back on July 11/12, they are still pumping water out of Cell #5 at the North Lagoon in preparation for their repair work. Gabriel is waiting for Parkland Geo for the work procedure on repairing the problem;
- Public Works spread the SB-90 material stockpiled by the Ball Diamonds on the RV Park road. We still have some work left to do.
- Regular routine maintenance and record keeping ongoing on our reservoirs, lagoons, wells and RV Heavens water system;
- The contractors have got the base work completed, they are hoping to start paving July 12 or 13th.

Vern Browne
Foreman

PARKS & RECREATION – RICK SCHMIDT – JUNE/12

PARKS – Lawn maintenance ongoing. Removed 2 damaged trees from parks, 1 in Lions #1 & 1 in Lions #2.

Repaired a piece of playground equipment in Lions #1.

Alberta First Call has been made so that the playground equipment can be removed.

Town signs have been cleared & flowers planted.

Events board has been removed and awaiting replacement.

CEMETARY – Grass maintenance is ongoing.

Several graves need topping up and grass planted.

COMMUNITY CENTRE – Protective guards for lighting and projector have arrived and making plans for installation.

Portable basketball nets are in and ready to be put together.

Door painting to resume this week.

ARENA – Arena maintenance is to start this month with the return of Stan.

Arena boards and other things need to be addressed.

OTHER – Staff have been at Recycle Facility, Project 84 and other areas of Town helping with other projects.

Rick Schmidt

Assistant Foreman



Community Services Report

July 16th, 2012

Spray Park Mats

We received the mats for the spray park. This will provide cushioning for the kids when they reach the bottom.

Playground Equipment

Rick Schmidt will be removing playground equipment in order to make room for the new equipment in both Lions parks. We hope to have the new equipment installed by the end of this month.

Lighting Protection & Portable Basketball Nets

We received our lighting protection and basketball nets. When our parks crew has a spare moment, we hope to install the lighting protection and assemble the nets.

Parks, Trails and Recreation Master Plan

Mike Roma attended the Farmers' Market on Saturday to collect feedback from residents and create a contact list for those interested in providing additional feedback.

Community Garden Water

Rick Schmidt is looking into providing a water hydrant/tap for the community garden. This would connect directly into the Town water supply.

Movie Night

We are planning for another movie night on Wednesday, July 18th in the Main Auditorium. The feature presentation will be Dark Shadows. Phil Swanson from Rimbey TV has graciously provided us with the projector and blu-ray player.

Out-of-School Care Program

We are currently working on acquiring space at the Provincial Building for the Out-of-School Care Program. Having our own space for this program is ideal as it be used solely by the program, thus eliminating set up times and scheduling around others.

Respectfully submitted by:

Rick Kreklewich

Rick Kreklewich

Director of Community Services

From: tagish-engineering.com
Sent: Friday, July 13, 2012 9:47 AM
To: Ryan; Tony
Cc: Greg Smith
Subject: Rimbey Status Update

Hi Tony/Ryan,

Heres a quick summary of project status in Rimbey,

RB91 – 54th Ave. Storm Sewer Extension

- Project is complete, I dropped off Progress Payment #1 for your review for the project.
- Only thing Urban has to do is change off a solid catchbasin mh cover for a grated top.

RB100 – 51st Ave Reconstruction + Patch at the Vault

- The Asphalt patch at the vault got paved yesterday, and should be ready for the parade on Saturday.
- They will be paving 51st Ave at the west block this morning.
- They will have the base ready on the east block for testing at 9:30 this morning and planning on paving in the afternoon.
- They have some landscaping still to do on both streets.
- I submitted Progress Payment #2 for Central City's review last week, but they have yet to return it. Will send to Town for your review when they send back.

RB104 – 58th Ave Road Settlements

- Talked to Parkland the other day. They are trying to get clearance from Eastlink so that they can dig. Once they get clearance, Parkland will begin doing test pits.

RB105 – Sidewalk Replacements / Beatty House / Post Office

- We met with Border on Tuesday to go over the project.
- Border recommended that we do an thicker lift of Asphalt as they felt it would be more time/cost effective than replacing the gravel base.
- I have talked to Raiders concrete to see if they are open to do the additional concrete work for the Beatty House and Post Office, but awaiting response.
- Border did say that if we can get someone to do the concrete, that they will do the Asphalt component of the work.
- Because were not replacing the base at Beatty House/Post Office, the cost should be lower, however we have not confirmed pricing.
- I also asked Raiders when they are planning on starting with concrete replacement for the other streets, and awaiting response.

I will update the Town, when I have heard from Raiders regarding concrete work at the Post Office/Beatty House/2012 Concrete Replacements.

Tagish Engineering Ltd.
Lloyd Solberg, P.Eng.

**Bank Reconciliation
to June 30, 2012**

	ATB (23 and 24) General	TOTAL
Balance May 31, 2012	2,877,954.19	2,877,954.19
ADD RECEIPTS	1,032,341.94	
ADD: INTEREST	655.80	
ADD: TRANSFERS		
LESS EXPENSES	(677,124.01)	
LESS: TRANSFER		
LESS: DEBENTURES		
LESS: SCHOOL REQUISITION	(193,146.19)	
LESS: RET'D CHEQUES	(155.09)	
LESS: BANK CHARGES	(383.52)	
ADD: ADJUSTMENTS(prior month)		
ADD: BANK ERROR		
Balance June 30, 2012	3,040,143.12	3,040,143.12

MAYOR

CHIEF ADMINISTRATIVE OFFICER

**Cash Position
As of June 30, 2012**

	31-May-12	31-May-12	30-Jun-12	30-Jun-12
Bank Account				
Cash	\$2,877,954.19		\$3,040,143.12	
Investments	\$0.00		\$0.00	
Total		\$2,877,954.19		\$3,040,143.12
Less:				
Other Reserves/Allowances	-\$702,846.60		-\$829,087.83	
Trust Accts.	-\$184,501.61		-\$179,908.66	
Unexpended Grant Revenue				
BMTG Grant	-\$371,763.95		-\$521,523.95	
FGTG Grant	-\$199,087.76		-\$338,189.76	
AMIP Grant	-\$182,042.36		-\$182,042.36	
MSI Capital Grant	-\$869,050.73		-\$869,050.73	
Hospital Storm Sewer Grant	-\$92,228.41		-\$92,228.41	
Monies Spent on Capital Items	\$164,367.63		\$529,735.36	
Total		-\$2,437,153.79		-\$2,482,296.34
Unrestricted Cash		\$440,800.40		\$557,846.78
Budgeted 2012 Operating Expenses	\$4,730,807.00			
2012 Debt Principal Payments	\$365,269.00			
	\$5,096,076.00			
5,110,076 / 12 = 425,839.67				
Two Month Average Operations		-\$849,346.00		-\$849,346.00
Cash Position		-\$408,545.60		-\$291,499.22

Consolidated Financial Statement As of Month Ending June 30 2012

OPERATING Department	Budgeted			YTD Actual			Bal. of Budget
	Revenues	Expenses	Surplus/Deficit	Revenues	Expenses	Surplus/(Deficit)	Remaining
General Administration (10)	2,589,127.00		2,589,127.00	2,664,032.62		2,664,032.62	74,905.62
Council (11)		127,645.00	(127,645.00)		44,541.34	(44,541.34)	83,103.66
Administration (12)	15,449.00	618,813.00	(603,364.00)	3,433.37	283,485.62	(280,052.25)	323,311.75
General Operating (12-13)		82,680.00	(82,680.00)		36,636.68	(36,636.68)	46,043.32
Police (21)	63,750.00	66,904.00	(3,154.00)	42,187.31	22,372.29	19,815.02	22,969.02
Fire (23)	60,000.00	125,440.00	(65,440.00)	4,699.84	23,348.13	(18,648.29)	46,791.71
Disaster Services (24)		4,250.00	(4,250.00)	0.00	0.00	0.00	4,250.00
Ambulance (25)	0.00	0.00	0.00	0.00	830.28	(830.28)	(830.28)
Bylaw Enforcement (26)	18,700.00	38,707.00	(20,007.00)	18,435.00	10,084.76	8,350.24	28,357.24
Public Works (32)	6,250.00	567,250.00	(561,000.00)		220,984.46	(220,984.46)	340,015.54
Airport (33)	1,020.00	8,275.00	(7,255.00)	153.00	3,287.68	(3,134.68)	4,120.32
Storm Sewer (37)		3,000.00	(3,000.00)		814.82	(814.82)	2,185.18
Water (41)	458,831.00	332,121.00	126,710.00	211,663.14	141,751.93	69,911.21	(56,798.79)
Sewer (42)	271,429.00	247,333.00	24,096.00	126,661.99	78,222.13	48,439.86	24,343.86
Garbage (43)	204,784.00	142,830.00	61,954.00	101,656.36	69,522.45	32,133.91	(29,820.09)
Recycle (43-01)	35,616.00	53,501.00	(17,885.00)	17,687.43	22,329.68	(4,642.25)	13,242.75
FCSS (51)	158,686.00	178,522.00	(19,836.00)	77,202.00	77,202.00	0.00	19,836.00
Cemetery (56)	11,350.00	17,633.00	(6,283.00)	10,953.14	10,718.26	234.88	6,517.88
Development (61)	36,600.00	92,351.00	(55,751.00)	8,788.80	41,137.83	(32,349.03)	23,401.97
Econ.Development (61-01)		47,573.00	(47,573.00)		14,030.36	(14,030.36)	33,542.64
RV Park (61-08)	79,950.00	61,756.00	18,194.00	21,767.61	16,018.36	5,749.25	(12,444.75)
Subdivision Land (66)			0.00			0.00	0.00
Recreation Office (72)	146,850.00	105,361.00	41,489.00	4.29	24,656.83	(24,652.54)	(66,141.54)
Pool (72-04)	35,950.00	152,416.00	(116,466.00)	18,429.30	55,125.92	(36,696.62)	79,769.38
Parks (72-05)	0.00	46,200.00	(46,200.00)		17,660.15	(17,660.15)	28,539.85
Racquetball (72-06)	21,000.00	10,950.00	10,050.00	10,909.02	3,122.96	7,786.06	(2,263.94)
Arena (72-09)	93,925.00	243,028.00	(149,103.00)	39,906.26	108,581.55	(68,675.29)	80,427.71
After School Program(72-10)	10,000.00	10,921.00	(921.00)	7,296.25	10,531.81	(3,235.56)	(2,314.56)
Recreation Programs (72-11)	34,700.00	111,840.00	(77,140.00)	12,538.35	44,349.22	(31,810.87)	45,329.13
Community Centre (74)	39,250.00	235,142.00	(195,892.00)	15,037.50	103,153.99	(88,116.49)	107,775.51
Library (74-06)	11,000.00	111,940.00	(100,940.00)	2,486.53	56,867.01	(54,380.48)	46,559.52
Scout Hall (74-08)					4,835.14	(4,835.14)	(4,835.14)
Museum (74-12)		81,600.00	(81,600.00)	(13,528.24)	53,489.59	(67,017.83)	14,582.17
Requisitions (80)	791,271.00	804,825.00	(13,554.00)	790,986.08	417,226.38	373,759.70	387,313.70
Operating Totals	5,195,488.00	4,730,807.00	464,681.00	4,193,386.95	2,016,919.61	2,176,467.34	1,711,786.34

Consolidated Financial Statement As of Month Ending June 30 2012

OVERALL Department	Budgeted			YTD Actual			Bal.of Budget
	Revenues	Expenses	Surplus/Deficit	Revenues	Expenses	Surplus/Deficit	Remaining
Operating Totals	5,195,488.00	4,730,807.00	464,681.00	4,193,386.95	2,016,919.61	2,176,467.34	1,711,786.34
Deb/Loan Principal Payments		365,269.00	-365,269.00		205,893.07	-205,893.07	159,375.93
Capital Purchases		1,744,142.00	-1,744,142.00		529,735.36	-529,735.36	1,214,406.64
Contributed Assets		0.00	0.00		0.00	0.00	0.00
Reserve Funds Set Up		0.00	0.00		0.00	0.00	0.00
Unexpended Capital Grants		0.00	0.00		0.00	0.00	0.00
Overexpended Capital Grants	0.00		0.00	0.00		0.00	0.00
TCA Disposals	0.00		0.00	0.00		0.00	0.00
Unfunded Amortization	0.00		0.00	0.00		0.00	0.00
Debt. Proceeds	0.00		0.00	0.00		0.00	0.00
Reserve Funds Used			0.00	0.00		0.00	0.00
Unrestricted Surplus Used			0.00	0.00		0.00	0.00
Annual Budget	<u>5,195,488.00</u>	<u>6,840,218.00</u>	<u>-1,644,730.00</u>	<u>4,193,386.95</u>	<u>2,752,548.04</u>	<u>1,440,838.91</u>	<u>3,085,568.91</u>
CAPITAL		Budgeted			YTD Actual		Bal.of Budget
Department		Expenses			Expenses		Remaining
Pumper Truck		110,542.00			266,092.50		-155,550.50
20' Construction Trailer		6,500.00			6,495.00		5.00
200' Rigid Inspection Camera		15,100.00			12,825.13		2,274.87
54 Ave Storm Line - Hwy 20		100,000.00			11,527.50		88,472.50
Sidewalk Rkeplacement		100,000.00					100,000.00
45&46 St-51 Ave Reconstruct		650,000.00					650,000.00
South Lagoon Baffle Curtain		10,000.00					10,000.00
47&48 St-51 Ave Reconstruct		327,000.00			107,824.27		219,175.73
45A-47 St-54Ave Paving		202,000.00			89,311.67		112,688.33
New Truck		22,000.00			34,116.69		-12,116.69
Ag Society Land		70,000.00					70,000.00
Lions Park		20,000.00					20,000.00
46 Ave Park (Rim West)		48,000.00					48,000.00
BMX Park Playground		50,000.00					50,000.00
Bball Backboards/Light Protect		13,000.00			640.80		12,359.20
58 Avenue Road		0.00			901.80		-901.80
Total		<u>1,744,142.00</u>			<u>529,735.36</u>		<u>1,214,406.64</u>

Town of Rimbey 2012
Accounts Payable Cheque List
From: 22-Jun-2012 To: 30-Jun-2012

Vendor Name	Purpose	Cheque	Date	Amount
PitneyWorks	Postage meter refill	33034	22-Jun-2012	\$1575.00
Wayne's Painting	Painting at pool	33035	27-Jun-2012	\$1470.00
Automated Aquatics Canada	Pool conditioner	33036	30-Jun-2012	\$1045.04
Berault, Fawn	Refund deposit	33037	30-Jun-2012	\$25.00
Cal-Gas Inc	propane	33038	30-Jun-2012	\$295.58
Central Alberta Fire Protection	Inspection of fire suppression system	33039	30-Jun-2012	\$210.00
Central City Asphalt	Prog Cert#1 to May31/12	33040	30-Jun-2012	\$134340.06
Cleartech Industries Inc.	hydrochloric acid	33041	30-Jun-2012	\$1599.38
Country Acre Stables	Horseback program	33042	30-Jun-2012	\$887.25
G.O. Contracting	remove/replace concrete driveway	33043	30-Jun-2012	\$5722.50
Giroux, Shelly	refund deposit	33044	30-Jun-2012	\$25.00
Hansen, Vicky	refund deposit	33045	30-Jun-2012	\$25.00
Hi-Way 9 Express Ltd.	freight charges	33046	30-Jun-2012	\$235.04
Holly's Greenhouse	37 fiber hanging baskets	33047	30-Jun-2012	\$1748.25
Jag & Sons Consulting Ltd.	crackfilling	33048	30-Jun-2012	\$21000.45
Kinsella, Chelsey	deposit refund	33049	30-Jun-2012	\$25.00
Lacombe Sign Masters	vehicle decals	33050	30-Jun-2012	\$425.25
Maier, Ryan	Mileage expenses	33051	30-Jun-2012	\$132.50
Nielsen, Gwen	deposit refund	33052	30-Jun-2012	\$25.00
Pit Stop Parts & Performance	lubricants	33053	30-Jun-2012	\$197.69
RC Strategies	Work completed to May 31/12	33054	30-Jun-2012	\$4284.00
Rimbey Fas Gas o/a 1662899	fuel	33055	30-Jun-2012	\$243.49
Rimbey Historical Society	Canada Day Celebrations	33056	30-Jun-2012	\$4400.00
Rocky Mountain Phoenix	additional equipment-new fire truck	33057	30-Jun-2012	\$185641.65
Schultz, Mark	refund deposit	33058	30-Jun-2012	\$25.00
Scratchin' The Surface	26 leaves-set up, engraving	33059	30-Jun-2012	\$221.29
Woodliffe, Edward J.	refund deposit	33060	30-Jun-2012	\$50.00
			27 cheques for	365874.42

Town of Rimbey 2012
Accounts Payable Cheque List
From: 22-Jun-2012 To: 30-Jun-2012

Vendor Name	Purpose	Cheque	Date	Amount
Telus Communications	June 10/12 invoice	PAW3155	30-Jun-2012	\$70.09
Telus Communications	June 2012 invoice	PAW3156	30-Jun-2012	\$2586.79
Telus Communications	June 2012 invoice	PAW3157	28-Jun-2012	\$69.58
			3 cheques for	2726.46



Town of Rimbeys

Mayor & Councilor Fees

Name: Sheldon Ibbotson

Month Ending: June 15, 2012

Meeting Honorariums:

Date	Particulars	Hours	Amount	Kilometers
June 26	Central Alberta Mayors' Caucus in Red Deer	2	61.92	130

Total Honorarium: 61.92

Expenses (attach receipts):

			Total
Mileage:	<u>130</u>	Kilometers @ \$0.53	<u>68.90</u>
Meals:	_____		_____
	_____		_____
	_____		_____
	_____		_____
	_____		_____
Hotels:	_____		_____
Other:	_____		_____
	_____		_____
		Total Expenses:	<u>68.90</u>

Signature: *S. Ibbotson*

Mayor Approval: _____



Town of Rimbey
Mayor & Councilor Fees

Name: Gayle Roubicek

Month Ending: July 15/2012

Meeting Honorariums:

Date	Particulars	Hours	Amount	Kilometers

Total Honorarium: _____

Expenses (attach receipts):		Total
Mileage:	_____ Kilometers @ \$0.52	_____
Meals:	_____	_____
	_____	_____
	_____	_____
	_____	_____
Hotels:	_____	_____
Other:	_____	_____
	_____	_____
	_____	_____
	Total Expenses:	_____

Signature: 
 Mayor Approval: _____



Town of Rimbey
Mayor & Councilor Fees

Name: Jack Webb

Month Ending: July 15/12

Meeting Honorariums:


Date	Particulars	Hours	Amount	Kilometers
JUL 28	CAEP CAEP AGM @ 3096	4hr	123.84	140 kms
			123.84	

Total Honorarium: _____

Expenses (attach receipts):

			Total
Mileage:	<u>140</u>	Kilometers @ \$0.523	<u>74.20</u>
Meals:	_____		_____
	_____		_____
	_____		_____
	_____		_____
Hotels:	_____		_____
Other:	_____		_____
	_____		_____

Total Expenses: _____

Signature: 

Mayor Approval: _____

MAYOR'S REPORT

June 23. I gave greetings on behalf of the Town to the people at the Oldtimers Reunion. The event had an attendance of 257 people. The organizing committee deserves recognition for organizing an this excellent event.

June 26. Attended a meeting of Central Alberta Mayors and Reeves.

June 28. Attended a meeting of the MDP focus group. Discussed Industrial development, open spaces, municipal reserves, stormwater management, agricultural operations near the Town and economic development.

June 28. Attended the Fortis lunch in Ponoka. Heard interesting comments on the future of electricity transmission in Alberta. I learned liccnse for coal generating plants expire within 10 years. The expectation is new generating plants will be gas fired and this allows for smaller plants closer to the markets. This is the Enmax position.

June 29. Went to the Ponoka parade and had a great time.

July 1. I was the emcee for Canada Day.

July 10. The grand opening for the pool.

July 10. Last meeting of MDP Focus Group until the next draft is done.

July12. Met with Tony and Jean and Lorie from the Library. The Library has a shortage of space and they are discussing how they can expand. A presentation is to be made to Council.

July 12. Met with Tony, Rick and Tonya to go over parade details.

Rimbey Historical Society
Meeting Minutes of May 15, 2012

Present: B. Birtsch, B. Oldfield, P. Hansen, D. Pregoda, L. Barbarree, E. Hornsey, L. Varty, C. Jones, H. Kenney & D. McFadyen. S. Ibbotsen

Order: Dan Pregoda called the meeting to order at 7:19 p.m.

Agenda: Moved by Lloyd Barbarree and seconded by Pauline Hansen to approve the agenda as presented. CARRIED

Minutes: Moved by Bernice Birtsch and seconded by Barney Oldfield to approve the minutes of the April 17, 2012 meeting as presented. CARRIED

Old Business:

H.S. Direction: Pauline Hansen reported to the Board that Cheryl Jones has found someone to come in and help up know what direction we should be going by holding a Strategic Planning Session . Board members should think about what direction we want to go.

Harold Kenney assumed the chair.

Moved by Pauline Hansen and seconded by Dan Pregoda to go ahead with a Strategic Planning Session. CARRIED

Committee Reports

President: Harold Kenney discussed the a book he has that includes a section on deaccessing and thought that Cheryl Jones could make a copy for each Board member or we form a committee. Harold also reported that he took a test to received the food handling certificate.

Treasurer: Pauline Hansen presented the Treasurer's Report for April, 2012. The Board discussed the use of Ponoka County funding. Harold Kenney is to talk to the Town of Rimbey regarding insurance on trucks and farm equipment.mm

Moved by Pauline Hansen and seconded by Eric Hornsey to approve the Treasurer's Report. CARRIED

Farmers'
Market No. Report

Gaming Bernice Birtsch informed the Board that she received a letter from Gaming and we will be slotted into the Jan.-Mar., 2015 period. She also signed with Cash Casino to ensure the casino will be available for us.

Grants: Pauline Hansen reported that a letter was received stating we will receive \$10,051.34 from the Spirit Grant. The funds will be received shortly.

Page 2.

Restoration
& Trucks:

Dan Pregoda reported on the trucks with a discussion following. Dan reported that the donated 1938 Cockhutt Hart Parr tractor was picked up.

Buildings
& Yard:

Don McFadyen reported to the Board that he has shingles for the roof repairs and will be doing the work soon.

The Board discussed 3 proposals for the metal pole shed and it was decided that Eric's proposal will be used.

Eric Hornsey reported that someone will be coming to give a quote on the Truck Museum electrical work.

Park Events:

Larry Varty reported to the Board that the farmer's market kitchen is on the go. Harold Kenney will look after the Canada Day event. The Show & Shine will go ahead this year and Larry would like to open it to other vehicles.

Volunteer
& Recruitment

No Report.

Park Admin.

Cheryl Jones presented her Park Administrator's report.

Town Rep.

Sheldon Ibbotsen informed the Board that the Town would like copies of approved minutes. Sheldon informed the Board that the Recreation Department will be having a Strategic Planning session and asked if the Historical Society would like to give some input.

New Business:

Next Meeting: June 19, 2012

Adjournment: Eric Hornsey moved to adjourn the meeting at 9:35 p.m.

**Family and Community Support Services (FCSS)
Rimbey Community Home Help Services (RCHHS)
BOARD MEETING MINUTES
May 17, 2012
10:00 a.m. Rimbey Provincial Building**

Present:

Irene Steeves, Vice Chairperson
Viola Schneider, Board Member
Sheldon Ibbotson, Board Member
Paul McLauchlin, Board Member
Bill Coulthard, Board Member
MaryAnn Josephison, Board Member
Peggy Makofka, Executive Director
Pat Weeks, Board Member
Christine Simpson, Recording Secretary

Regrets:

Nancy Teeuwsen-Hartford, Chairperson

1. CALL TO ORDER

The Meeting was called to Order by: I. Steeves, Vice Chairperson at 10:07 a.m.

2. APPROVAL OF AGENDA

12-05-01 MOTION: By: M. Josephison: That the agenda is adopted with the following additions:

10.10 Recreation Master Plan-verbal report from S. Ibbotson

CARRIED.

3. PREVIOUS MEETING MINUTES –April 19, 2012

12-05-02 MOTION: By: P. McLauchlin: That the Minutes of the April 19, 2012 meeting be adopted as presented.

CARRIED.

4. BUSINESS ARISING FROM THE MINUTES

-Ponoka County Special Projects were approved by Ponoka County

5. OLD BUSINESS

- 5.1 2012 Senior's Week
- 5.2 Vitalize conference
- 5.3 30th anniversary ad

6. FINANCE

12-05-03 MOTION: By: B. Coulthard: That the Board accepts the Finance committee's recommendation to keep the current insurance deductible of \$5000.00. Seconded by: M. Josephison

CARRIED.

- 6.1 May 17, 2012 Finance Committee Meeting Minutes/Highlights

12-05-04 MOTION: By: I. Steeves: That the Minutes of the May 17, 2011 Finance Committee Meeting be accepted as information.

CARRIED.

12-05-05 MOTION: By: S. Ibbotson: That the Agency has chosen to have a review engagement conducted for the 2012 financial year. Seconded by: V. Schneider.

CARRIED.

7. WRITTEN REPORTS

- 7.1 Home Support/Personal Care
- 7.2 Palliative Care
- 7.3 Medical Alert
- 7.4 Education Coordinator
- 7.5 Seniors Information & Referral Centre
- 7.6 Food Bank
- 7.7 Volunteer Services
- 7.8 Adult Day Support
- 7.9 Community Kitchen
- 7.10 Internet Technology
- 7.11 Rimbey Parent Link Centre
- 7.12 Healthy Families/Babies First
- 7.13 Family Resource Library
- 7.14 Volunteer Income Tax Program

12-05-06 MOTION: By: B. Coulthard: That \$100.00 is given this program to provide snacks and appreciation gifts for the appreciation tea. Seconded by: M. Josephson

CARRIED.

- 7.15 Rainbows
- 7.16 Volunteer Visitor
- 7.17 Meals on Wheels
- 7.18 Office Manager/Quality Control

12-05-07 MOTION: By: P. Weeks: That the Written Reports be accepted as information.

CARRIED.

8. POLICY/RISK MANAGEMENT COMMITTEE- next meeting May 17th, 2012 at 1:00 p.m. * lunch will be served immediately following the FCSS Board meeting. Policy meeting to follow at 1:00 p.m.

9. DIRECTOR'S REPORT
- 9.1 Special Events Community Committee
 - 9.2 Big Brothers & Big Sisters
 - 9.3 Alberta Home Visitation Networking Association
 - 9.4 Blindman Youth Action Society- AGM
 - 9.5 Rimbey & District Volunteer Week Committee
 - 9.6 FCSSAA West Central Spring meeting
 - 9.7 2012 Expo & Trade Fair
 - 9.8 Rainbows Program- staff change

12-05-08 MOTION: By: B. Coulthard: That the Director's Report be accepted as information.

CARRIED.

10. NEW BUSINESS

- 10.1 Community Spirit Funding update

12-05-09 MOTION: By: V. Schneider: that the Agency pays one staff to work seven hours per week for the Volunteer Centre, using the Community Spirit Grant money and FCSS Agency monies. Seconded by: P. Weeks

CARRIED.

10.2 FCSS Fall Directors Network

12-05-10 MOTION: By: B. Coulthard: That P. Makofka and one staff attend the FCSS Fall Directors Network at the expense of the Agency. Seconded by: P. Weeks

CARRIED.

10.3 September FCSS Board meeting date

12-05-11 MOTION: By: P. Weeks: That the September Board Meeting be held on September 27, 2012.

CARRIED.

10.4 Clearwater County FCSS request

12-05-12 MOTION: By: B. Coulthard: That P. Makofka attends the Clearwater County FCSS on June 1st, 2012 meeting at the expense of the Agency. Seconded by: M. Josephson

CARRIED.

10.5 2nd Annual FCSS Charity Golf Tournament

12-05-13 MOTION: By: B. Coulthard: That the Agency purchase two sandwich boards at a total price of up to \$400.00 for advertising agency events. Seconded by: P. Weeks

CARRIED.

10.6 FCSSAA 2012 Nov. 21-23, 2012 Provincial Conference

12-05-14 MOTION: By: V. Schneider: That any Board Members that wish to attend the FCSSAA 2012 Provincial Conference at the expense of the Agency. Seconded by: B. Coulthard

CARRIED.

10.7 FCSS Team Leaders update & request

12-05-15 MOTION: By: M. Josephson: That the Board approves a budget of \$5000.00 for the Team Leaders Retreat. Seconded by: P. McLaughlin

CARRIED.

10.8 STEP position

10.9 FCSS Summer Barbeque- June 27th

12-05-16 MOTION: By: S. Ibbotson: That the Board approves a donation of \$200.00 towards the staff BBQ in June at Spruce Haven Golf Course. Seconded by: B. Coulthard

CARRIED.

10.10 Town of Rimbey Recreation Master Plan Survey-verbal report from S. Ibbotson

12-05-17 MOTION: By: B. Coulthard: That FCSS/RCHHS participate with the Town of Rimbey Recreation Master Plan Survey process by inserting their surveys into our existing billing mail out opportunities to FCSS/RCHHS clients/contacts.

CARRIED.

11. CORRESPONDENCE

12. NEXT MEETING DATE. – June 21, 2012

13. ADJOURNMENT

12-05-18 MOTION: By: I. Steeves: That the Meeting adjourns at 11:45 P.M.

CARRIED.

14. BOARD SHARING TIME

N. Teeuwsen-Hartford, Chairperson

C. Simpson, Recording Secretary

Melissa

From: Tony <tony@rimbey.com>
Sent: Wednesday, July 04, 2012 11:53 AM
To: Melissa Beebe (melbb@telus.net)
Subject: FW: Evergreen Estates Taxes

fyi

From: Carey Anderson [mailto:carey@albertahighspeed.net]
Sent: Wednesday, July 04, 2012 11:53 AM
To: Tony
Subject: Evergreen Estates Taxes

Good morning Tony, I would like to be on the Agenda for the July 16 council meeting to discuss the possible maintenance requirements for Evergreen Estates and Business park, as well as what the town is responsible for and what I am responsible for, could you please let me know if I can be on the agenda.

Thanks Carey/ 403-783-0546

June 22, 2012

To Rimley Town Council

I would like answers to the following questions.

- 1) Why do we have a rec board?
- 2) Why do we have a rec director?
- 3) Why are we paying for a survey when we have the above?
- 4) Why is a decision regarding playground equipment being made in June 2012?

We have known since the fall of 2011 that the equipment was needed for spring. Ric told me at a public meeting last fall that there was \$125,000.00 budgeted for equipment. This equipment should have been ordered and ready to place in May or June of 2012.

Thank you

Eileen Poulsen

5222-45 ave

403-843-1171

June 25/2012

Dear Rimby Council:

It's going on 3 yrs. since I moved to this little town. I like our town & want to be proud of it.

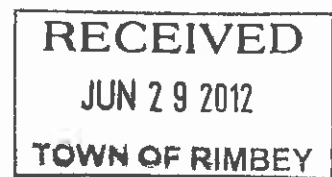
We do need some sprucing up in places.


Especially along Highway 53 going in front of the cemetery. It's a disgrace, the hedge is a bit of a mess deal. Also some of those big ever-green trees are dying off. Get them out of there, & put in a decent hedge.

We could take a few pointers from Bentley. They take pride in their little town.

I hope we can do the same

Dorothy Stuart





Phone/Fax: 403-843-2004
5620-51st Rimbey, AB
Box 813 - ToC 2J0
paskapoo@telus.net
www.paskapoopark.com

The Rimbey Historical Society Board of Directors

We would like to extend our thanks to the

Town of Rimbey Board of Directors

for showing their support to the

Smithson International Truck Museum & Pas-Ka-Poo Historical Park

by inviting you to attend a **Thank you** supper.

Date: July 26th

Time: Drinks at 6:00 p.m. o'clock, supper @ 6:30 p.m.

Place: Pas-Ka-Poo Historical Park

RRSP is required by email: paskapoo@telus.net or by phone: 403-843-2004

President's Report
Annual Meeting
May 30, 2012

On behalf of the Board of Directors of the Rimbey Co-op Association, it is my pleasure to welcome you to the 50th annual meeting of our Co-op. I hope everyone enjoyed our Grand Reopening at the end of March. I hope everyone also had a chance to take part in the many specials.

It is my pleasure to say that again this year we are one of just a handful of Co-op Associations with a positive bottom line for local earnings. That is especially significant because we have done all of the renovations in the Hardware Department, built a new Greenhouse, put on a new roof, put a concrete driveway around the back, and given the entire building a facelift – without having to take out a loan - all paid for in cash. I know that some people experienced some inconvenience during renovations and on behalf of the Board; I would like to apologize for that.

At this point, I would like to thank staff and management and especially Terry Grieman for their patience during the year of construction. Terry Grieman acted as the General Contractor and, therefore, had a lot of extra work.

The total cost of this past year's renovations, which included the Hardware Department renovation, concrete driveway, facelift and new roof, was \$1,728,605. This growth could only be realized because of the strong support from you the members. **THANK YOU FOR SUPPORTING YOUR LOCAL CO-OP.**

Also, I would like to thank all of the local contractors who worked on this project. They did a fantastic job.

↘ Like everybody else, we received our tax notice the other day, the taxes went up by 8.3% from 2011 for a total of \$61 608. And, like every other business in town that either renovated, beautified or built new, we lost our tax incentive which over the next five years means we will lose approximately \$70,000 of your money to extra taxes over and above the regular tax increases.

Despite all the renovation costs, extra taxes and rumors, we are happy to announce that again this year we have a general repayment. For anyone who hasn't picked up your cheque tonight, it will be mailed to you.

Due to Caralee's happy circumstances in July of last year we had an interim General Manager by the name of Gerry St. Pierre until the first of January this year. I would like to thank all the staff and management for making Gerry's half year go as smooth as it did.

We welcomed a total of 236 new members in 2011.

Again this year we are proud to support local groups and clubs. We spent approximately \$30 000 in donations. Also, last September, we gave out two scholarships of \$1,000 each for our two deserving students Amy Hawkings and Darryl Trautman. As well, we gave an award for Drama 30 for \$200 that went to Brittany Albach. We are a proud supporter of our community.

We are now in the process of designing the new Card Lock on the north end of Town for possible construction in 2013.

At this time, I would like to introduce to you, the Board of Directors of the Rimbey Co-op. Please stand as I announce your name:

Kathy Pfau

Janet Gross

Bill Looe

Beauchamp Colclough

Our youngest Director, Ed Olsen, who unfortunately has resigned as of tonight due to the sale of his farm will be moving to British Columbia.

Dwayne Adams unfortunately could not make it tonight

And myself, Steffen Olsen

On behalf of the Board I would like to thank our General Manager, our Department Managers and our Staff for a job well done. Success does not happen by accident. It is a result of your dedication and hard work that we have achieved another excellent year.

In closing, I would like to thank our membership, managers, staff and fellow Directors for another excellent year. It has been a privilege to serve you this past year.



717 Legislature Annex
9718 107 Street
Edmonton, Alberta
T5K 1E4

LEGISLATIVE ASSEMBLY
ALBERTA

Main 780.638.3505
Fax 780.638.3506
cypress.medicinehat@assembly.ab.ca

Drew Barnes
MLA Cypress-Medicine Hat

Mayor Sheldon Ibbotson
Town of Rimbey
PO Box 350
Rimbey, AB T0C 2J0

Dear Mayor Ibbotson,

Thank you for your commitment to public service. It is the great work of dedicated individuals like you and your colleagues that make our province thrive. On April 23rd I was honored to be elected into public service as the Member of the Legislative Assembly for the residents of Cypress-Medicine Hat. I have a long history of serving people in a business context but I am excited to serve in a much more public manner and I look forward to the next four years as I work hard for both the people in Cypress- Medicine Hat, and all Albertans.


Shortly after the election, the Leader of the Official Opposition named the shadow cabinet. At that time, Danielle Smith asked me to serve as critic for Infrastructure and Transportation. These two Ministries play a vital role in meeting the needs of communities across our province and significantly impact Alberta's municipalities and economy. It is my personal goal to meet many of you over the next few years so I can better understand your local infrastructure and transportation needs. I want to gain a substantive understanding of the pressure points in your communities, and both your near term priorities and your assessment of your long term needs as your community evolves.

I look forward to hearing from you, and am always happy to discuss areas of mutual benefit or concern. Please don't hesitate to let me know of any issues with which I can assist or for which I can advocate. I invite you to contact me or my office to provide your feedback.

Thank you again for your service. I will work diligently to fulfill my Official Opposition role as critic for Infrastructure and Transportation.

Sincerely

Drew Barnes, MLA
Critic for Transportation and Infrastructure



June 22, 2012

His Worship Sheldon Ibbotson
Mayor of Town of Rimbey
PO Box 350
Rimbey, AB T0C 2J0

Dear Mayor Ibbotson:

I am pleased to announce support to the The Nesting Place RV Park in the amount of \$8000 as awarded by the Alberta Sport, Recreation, Parks, and Wildlife Foundation for the 2012 Municipal Recreation/Tourism Areas annual operating grant. This funding will be forwarded to you shortly. The Alberta Sport, Recreation, Parks and Wildlife Foundation receives an annual allocation from the Alberta Lottery Fund, as well as support from the private and corporate sectors. As General Manager responsible for the Foundation, I am pleased that we can assist you in providing sport and recreation opportunities in Alberta.

You are required to account for this funding in your audited financial statement, which you are to provide within the next 12 months. As well, we ask that you acknowledge the Government of Alberta and the Alberta Sport, Recreation, Parks and Wildlife Foundation in any promotion associated with your projects.

Please feel free to contact Fred Wilton should you have any questions with respect to this funding. Mr. Wilton can be reached at Alberta Tourism, Parks and Recreation, Recreation and Sport Development Division, 903 Standard Life Centre, 10405 Jasper Avenue, Edmonton, Alberta T5J 4R7, or by phone at (780) 415-0267. A toll-free connection is available through the Service Alberta Operator by first dialing 310-0000.

I am pleased to know that a portion of our lottery dollars is being put to such valuable use through organizations such as yours. Please accept my best wishes for your continued success.

Sincerely,



Lloyd Bantz
General Manager

supported by



Alberta

ELECTORAL DISTRICTS

Proposal for the Province of Alberta

Published pursuant to the *Electoral Boundaries Readjustment Act*

TABLE OF CONTENTS

PART I Introduction..... 3
PART II Proposed Boundaries..... 5
PART III Notice of Public Hearings..... 13
PART IV Rules for Public Hearings..... 14
PART V Maps, Proposed Boundaries and Names of Electoral Districts..... 17

FEDERAL ELECTORAL BOUNDARIES COMMISSION FOR ALBERTA

PROPOSAL

Part I – Introduction

The Federal Electoral Boundaries Commission for the Province of Alberta (the “Commission”) has been established pursuant to the *Electoral Boundaries Readjustment Act*, R.S.C. 1985, c. E-3, as amended (the “Act”).

The Canadian Constitution requires a readjustment of the total number of members of the House of Commons and of each province following each decennial census. The formula and rules provided in sections 51 and 51A of the *Constitution Act, 1867* (the “Constitution”) govern this readjustment. As a result, federal electoral boundaries must be adjusted every 10 years to accommodate new electoral districts and the population shifts and changes within the province since the last decennial census.

The Act requires establishment of an independent, three-person commission in each province to define the sizes, boundaries and names of the electoral districts within that province. The chief justice of the province appoints the chair of the commission and the Speaker of the House of Commons appoints the other two members.

The 2012 Commission for Alberta was established by proclamation on February 21, 2012. The Chair of the Commission is Madam Justice Carole Conrad, of the Court of Appeal of Alberta, and the other members are Mr. Edwin Eggerer, of Airdrie, and Ms. Donna R. Wilson, of Edmonton.

Alberta’s population count increased from 2,974,807 to 3,645,257 between the 2001 and the 2011 censuses. Application of the formula and rules contained in the Constitution resulted in an increase in the total number of seats in the House of Commons from 308 to 338 and an increase in the total number for Alberta from 28 to 34.

The electoral quota for each Alberta electoral district is 107,213. This number is obtained by dividing the 2011 Alberta census population count of 3,645,257 by 34, the number of House of Commons seats allocated to Alberta. Alberta has the highest electoral quota in Canada.

Principles Governing the Commission

When readjusting the electoral boundaries, the Commission is governed by the principles set forth in the Act. Paragraph 15(1)(a) of the Act provides that the division of the province into electoral districts and the description of the boundaries shall proceed on the basis that the population of each electoral district shall, as closely as reasonably possible, correspond to the electoral quota for the province.

Paragraph 15(1)(b) of the Act provides that the Commission shall also consider the following criteria:

- (i) the community of interest or community of identity in or the historical pattern of an electoral district in the province, and
- (ii) a manageable geographic size for districts in sparsely populated, rural or northern regions of the province.

The Commission may deviate from strict electoral parity where it considers it necessary or desirable to do so in order to respect or maintain these criteria, provided that deviation from the provincial quota shall only exceed 25% more or less in circumstances the Commission considers extraordinary (subsection 15(2) of the Act).

The electoral quota for Alberta is 107,213. It follows that, absent extraordinary circumstances, Alberta's electoral districts should not exceed a maximum electoral district population of 134,016 or a minimum population of 80,410.

In summary, the overarching principle of the Act is to ensure that each electoral district shall, as closely as reasonably possible, correspond to the electoral quota for the province, often referred to as population parity. When drawing the boundaries, the Commission must consider communities of interest or identity, historical patterns and geographic size. Where the Commission determines that it is either necessary or desirable to deviate from population parity, it has the discretion to do so within the limits of the legislation set out in the Act.

Statement of Process for Adjusting Boundaries

The process for readjustment of electoral boundaries can be briefly summarized.

The Commission prepares boundaries for electoral districts, which are contained in a proposed redistribution plan. Advertisement in the *Canada Gazette* and in at least one newspaper of general circulation will include a map showing the proposed electoral districts and provide notice of the time and place fixed for public hearings. Notice of intention to make representations on the proposed electoral districts must be given in writing to the Commission within 23 days of the publication of the last advertisement. Rules governing appearance at a public hearing are contained in the Commission's proposed redistribution plan.

Following the public hearings, the Commission reviews its proposed redistribution plan, makes revisions, and submits its final report to the Chief Electoral Officer of Canada. In Alberta, the final report is due by December 21, 2012.

The Commission's report is sent to the House of Commons, where it is referred to a parliamentary committee. Once considered, it is referred back to the Commission. The Commission considers any objections, makes any modifications it deems necessary and provides a final certified copy of its report to the Chief Electoral Officer of Canada, with or without amendment. Upon receipt of reports from all provinces, a draft order (referred to as the representation order) is prepared, describing and naming the electoral districts established by all the commissions.

Within five days of receiving the representation order, the Governor in Council must proclaim the order in force, effective on the first dissolution of Parliament that occurs at least seven months after the day on which the proclamation was issued. As such, the new boundaries can only be used for a general election called at least seven months after the representation order is proclaimed.

Part II – Proposed Boundaries

Overview and Explanations

Population shifts and the creation of 6 new electoral districts have resulted in a new electoral district landscape for Alberta. As one electoral boundary was drawn, an adjacent electoral district was inevitably impacted. In the result, all electoral districts in Alberta have been altered – some more substantially than others.

The Commission found no extraordinary circumstances requiring deviation from the electoral quota by more than the 25% contemplated by subsection 15(2) of the Act. The largest electoral district recommended has a 2011 decennial population of 111,917, which is 4.39% above the electoral quota. The smallest population recommended has a 2011 decennial census count of 102,272, which is 4.61% below the electoral quota. All proposed districts are within 5% of the electoral quota.

The Commission is aware of its right to deviate further from the electoral quota, but found it neither necessary, nor desirable, to do so. After consideration of the criteria enumerated in section 15 of the Act, the Commission is satisfied that effective representation can occur within the proposed boundaries.

The Commission was governed by its constitutional and statutory obligations in preparing its proposed redistribution plan. As required by section 15 of the Act, the Commission considered the geographic size, community of interest or community of identity in, and the historical pattern of, each electoral district in determining whether deviation from the electoral quota was either necessary or desirable. The Commission considered the topography of each district and the impact of its geographic size on representation of any district, particularly in the northern and less populated areas.

Ms. Joanne G r mian, a skillful geography specialist, worked with the Commission. In addition, the Commission had access to data from the Department of Natural Resources and the Chief Statistician of Canada. Population figures are based on the 2011 census, as provided by Statistics Canada. The Commission considered existing federal electoral, provincial electoral, county and municipal boundaries and made efforts to follow such boundaries where convenient and considered desirable.

By use of its website, the Commission invited brief comments and suggestions from the public. This was not intended as a substitute for the full public hearings, which will occur following publication of this proposed redistribution plan. The Commission appreciates the many comments, recommended maps and recommendations received. These comments identified many issues which were discussed and considered.

In determining the names of the electoral districts, the Commission chose names meant to reflect an identifying physical or historical site, object or geographical feature of the electoral districts. Following the federal guidelines, where an electoral district was substantially altered, a new name was selected. Considering that most electoral districts are comprised of multiple communities, the Commission, for the most part, avoided selecting one community as the name.

The Commission welcomes full input from Albertans at the public hearings, following which it will prepare its final report in accordance with its constitutional and statutory mandate.

The Proposed Electoral Districts

The Commission proposes the following 34 electoral districts for Alberta:

	Electoral District Name	Population	Deviation from Electoral Quota of 107,213
1	Banff—Airdrie	105,442	-1.65%
2	Battle River	105,680	-1.43%
3	Bow River	102,272	-4.61%
4	Calgary Centre	108,931	1.60%
5	Calgary Confederation	111,917	4.39%
6	Calgary Forest Lawn	108,413	1.12%
7	Calgary Heritage	108,320	1.03%
8	Calgary McCall	109,959	2.56%
9	Calgary Midnapore	111,227	3.74%
10	Calgary Nose Hill	109,264	1.91%
11	Calgary Shepard	110,364	2.94%
12	Calgary Signal Hill	109,647	2.27%
13	Calgary Spy Hill	108,791	1.47%
14	Edmonton Callingwood	102,598	-4.30%
15	Edmonton Griesbach	107,809	0.56%
16	Edmonton Manning	106,262	-0.89%
17	Edmonton McDougall	107,945	0.68%
18	Edmonton Mill Woods	106,103	-1.04%
19	Edmonton Riverbend	104,345	-2.68%
20	Edmonton Strathcona	105,140	-1.93%
21	Edmonton—Wetaskiwin	107,466	0.24%
22	Foothills	104,514	-2.52%
23	Fort McMurray—Athabasca	103,262	-3.69%

24	Grande Prairie	102,797	-4.12%
25	Lakeland	104,502	-2.53%
26	Lethbridge	105,999	-1.13%
27	Medicine Hat	109,235	1.89%
28	Peace River—Westlock	110,426	3.00%
29	Red Deer—Mountain View	108,465	1.17%
30	Red Deer—Wolf Creek	107,985	0.72%
31	Sherwood Park—Fort Saskatchewan	111,541	4.04%
32	St. Albert—Edmonton	105,162	-1.91%
33	Sturgeon River	105,733	-1.38%
34	Yellowhead	107,741	0.49%

Detailed Descriptions

Part V of this proposal contains detailed descriptions and maps for each proposed electoral district.

General Comments on Regions

Northern Alberta

Alberta's two northern electoral districts, Peace River and Fort McMurray—Athabasca, comprise approximately one-half of the land mass of Alberta, with only 7.3% of the population. Peace River's population count has increased to 150,925 since the 2001 census. This represents a deviation of +40.8% from the electoral quota. Fort McMurray—Athabasca also grew from 88,882 in 2001 to 115,373 in 2011, resulting in a +7.6% deviation from the current electoral quota.

The 2002 commission suggested that the 2012 commission consider the possibility of creating a northern electoral district, running east–west across the province. The Commission finds that a northern electoral district is still not viable due to the continued absence of a northern east–west road transportation system across the province.

Considering the under-representation in the north, the Commission proposes to establish three northern electoral districts, namely: Grande Prairie, Peace River—Westlock and Fort McMurray—Athabasca. The proposed electoral district of Grande Prairie includes the City of Grande Prairie and surrounding area as described in Part V. The Commission views this as a cohesive district with common interests. The balance of the north will be divided in two north–south electoral districts.

The communities in the proposed electoral district of Peace River—Westlock, depicted in Part V, share agricultural, forestry, lumber and resource interests. Whitecourt, Barrhead and Westlock are all located on established transportation routes, serving as gateways to the north and as service providers. Notwithstanding its large geographic size, the shared interests and alternate transportation routes make this electoral district viable. Technological advancement, including all forms of social media, continues to ease communication challenges formerly experienced in large geographic areas. In addition, allowances for large geographic size and a

supplement for remoteness (where applicable) in Schedule 3 of the *Canada Elections Act* further facilitates representation by members of Parliament. Thus, although the geographic size is large, the electoral district can be effectively represented. Geographically large electoral districts are not uncommon in Canada.

The redrawn electoral district of Fort McMurray—Athabasca remains similar to the existing electoral district and the Commission proposes retention of the name. This district is appropriate in both size and character, with future population growth anticipated.

In summary, the Commission has determined that it is now reasonably practical to divide the north into three electoral districts as depicted and described in Part V.

City of Calgary

The population of Calgary has continued to increase over the past 10 years, growing from 878,866 in 2001 to 1,096,833 in 2011. Calgary's practice of annexation prior to development has historically resulted in an ability to create electoral districts lying totally within existing city limits. To respect the community of urban interests, the Commission proposes to continue the practice of maintaining electoral districts within the municipal boundaries of large cities where population permits.

The Commission proposes that two new electoral districts be created within Calgary's city limits – one in the south and one in the northwest. This increases Calgary's electoral districts from 8 to 10. The Commission finds the average deviation for the 10 new electoral districts of 2.30% above the electoral quota to be acceptable.

South Calgary is currently represented by two electoral districts: Calgary Southwest and Calgary Southeast. The Commission proposes three southern electoral districts to be called: Calgary Heritage, Calgary Midnapore and Calgary Shepard. All three electoral districts will extend to the southern city limits to share in anticipated future population growth.

The creation of a new southern electoral district results in substantial change to the existing electoral district of Calgary East as Calgary East's northern and southern boundaries move to the north. The Commission proposes that the electoral district to the north of Calgary Shepard be named Calgary Forest Lawn, and the electoral district directly north of Calgary Forest Lawn be called Calgary McCall. Calgary McCall extends to the northeastern city limits. (See Part V for details.)

The second new electoral district is to be created in northwest Calgary. The Commission proposes four electoral districts rather than the current three. The proposed new electoral districts will be Calgary Signal Hill, Calgary Confederation, Calgary Nose Hill and Calgary Spy Hill.

The existing Calgary Centre will extend further south and retain the name of Calgary Centre.

Edmonton Region

The census population count for the City of Edmonton grew from 666,104 in 2001 to 812,201 in 2011. Edmonton is surrounded by eight sizable communities: Beaumont, Devon, Fort Saskatchewan, Leduc, Sherwood Park, Spruce Grove, St. Albert and Stony Plain. A large portion of Edmonton's workforce resides in these surrounding communities, with the furthest community situated approximately 10 kilometres from the city limits.

The 2002 electoral boundaries commission for Alberta viewed the Edmonton region as a whole and created eight electoral districts. Only three of those districts were situated entirely within the city limits, while five formed hybrid districts, reaching out from the city into its surrounding communities and beyond. This was done, in part, to preserve electoral district parity between Edmonton and Calgary. Some recommendations received by the commission noted the effectiveness of hybrid districts, where the smaller communities share infrastructure and other common interests with the larger city to which they are geographically attached. Not all agreed.

The Commission recognizes hybrid electoral districts as a viable means of combining an urban area with those areas beyond its municipal boundaries. Hybrid electoral districts are sometimes necessary, or desirable, to bring population numbers in line with the provincial quota to avoid over- or under-representation, or to deal with natural topographical divisions. In addition, some heavily populated areas outside an urban centre may share more in common with the urban area than the rural area beyond.

The hub and spoke, or pie, approach to drawing hybrid districts utilized by the last commission is one means of blending suburban, urban and rural communities in close proximity. Commonalities between communities may exist, depending on the reach of the spoke. The donut approach is another means of dealing with large populations outside municipal boundaries. Following this approach, an electoral district is comprised of small communities surrounding a city, on the theory that the communities inside the donut share more commonalities with each other than with the city surround.

The Commission accepts that boundaries can be drawn in many ways, but each case must be determined having regard to its particular facts, the statutory criteria, the population count and the available alternatives for creating a workable electoral district that can be effectively represented.

Considering the growth within Edmonton's municipal boundaries, the Commission proposes to create seven electoral districts within those boundaries. Considering population count and deviation from the electoral quota, as well as commonalities of interest, the Commission also proposes two hybrid electoral districts. The Commission viewed the North Saskatchewan River, which flows in a northeasterly direction through the centre of the City of Edmonton, as a significant natural geographical boundary and proposes that one of the hybrid districts be in the northwest and one in the south. It also proposes an electoral district adjacent to Edmonton, named Sherwood Park—Fort Saskatchewan.

The seven electoral districts within the City of Edmonton are detailed in Part V of this proposal and will be named:

1. Edmonton Manning
2. Edmonton Callingwood
3. Edmonton Griesbach
4. Edmonton McDougall
5. Edmonton Mill Woods
6. Edmonton Riverbend
7. Edmonton Strathcona

The current hybrid electoral district of Edmonton—St. Albert was found by the last commission to share common interests and concerns. The Commission agrees and is proposing that the hybrid electoral district continue as reconfigured and renamed. In view of St. Albert's increased 2011 census population count of 61,466, the Commission proposes the name of St. Albert—Edmonton.

A second hybrid electoral district of Edmonton—Wetaskiwin is proposed. This district will extend south from Anthony Henday Drive (to the east of the Queen Elizabeth II Highway) and south from Ellerslie Road (to the west of the Queen Elizabeth II Highway), and will include many communities as detailed in Part V. The community furthest from the city is situated approximately 60 kilometres from the city limits. In previous redistributions, various combinations of Edmonton, Beaumont, Devon, Leduc and Wetaskiwin have been used within electoral districts. The proposed electoral district of Edmonton—Wetaskiwin includes much of the current Wetaskiwin electoral district, and the Commission is satisfied that the communities in the proposed district share many commonalities of interest.

The Commission also proposes the new electoral district of Sherwood Park—Fort Saskatchewan, located adjacent to Edmonton. This district includes Sherwood Park, Fort Saskatchewan and all of Strathcona County. The proximity of communities and commonality of interests in this area provide an excellent basis for an electoral district.

Finally, the Commission proposes the electoral district of Sturgeon River, to consist of several communities and areas around the north and western limits of Edmonton. This electoral district would encompass the City of Spruce Grove, Stony Plain, Redwater, Sturgeon County, Parkland County and a portion of Lac Ste. Anne County. This district has an added benefit of keeping together several communities which share a Francophone history, including Morinville, Legal, Gibbons, Villeneuve, Rivière Qui Barre and Bon Accord.

Remaining Rural Electoral Districts

Western Alberta

The Rocky Mountains form the southwest boundary of Alberta, and the Commission proposes to retain the traditional division between Banff National Park and Jasper National Park. The creation of the third northern electoral district means that the southern and northern boundaries of Yellowhead have moved south. The Commission proposes a redrawn electoral district of Yellowhead, to encompass much of the existing district of Yellowhead plus parts of the current electoral districts of Wild Rose, Wetaskiwin and Red Deer. This proposed electoral district maintains its historical character, with many rural interests such as farming, oil and gas, pulp and paper, forestry and tourism.

The population count of the existing Wild Rose electoral district has increased, with continuing and anticipated future growth in Airdrie, Cochrane, Canmore and surrounding communities. The Commission proposes to decrease the geographic size of this electoral district. The character of the proposed district in terms of geography, history and communities of interest and identity are appropriate, and the Commission proposes that the electoral district, as reconfigured, be named Banff—Airdrie.

Southern Alberta

The three electoral districts of Macleod, Lethbridge and Medicine Hat currently share Alberta's southern boundary. Having regard to population increases in the south, particularly in Chestermere, Lethbridge, Okotoks and Strathmore, the Commission proposes the creation of a new electoral district in the southern region of the province. It proposes the following four electoral districts in southern Alberta:

1. Lethbridge
2. Foothills
3. Bow River
4. Medicine Hat

See Part V of this proposal for details.

Eastern Alberta

Two rural electoral districts are proposed along Alberta's eastern border between the electoral districts of Medicine Hat and Fort McMurray—Athabasca, namely: Lakeland and Battle River. Although the boundaries and names have changed, both districts maintain their rural character and communities. The districts share many common interests and commerce. To avoid dividing communities of interest by following highways as boundaries, the Commission has endeavoured to follow county boundaries where reasonably possible. As a result, the east–west boundary dividing Lakeland and Battle River runs along the county boundaries between highways 14 and 16 for the most part (see Part V).

Central Alberta and Red Deer

Large population increases in Red Deer and the transportation corridor between Edmonton and Calgary have occurred over the past 10 years. Red Deer's population count increased from 67,707 to 90,564. The Commission recommends that two electoral districts be created around the Queen Elizabeth II Highway between the southern border of the proposed district of Edmonton—Wetaskiwin and the northern border of the proposed district of Banff—Airdrie.

The Commission considered two viable alternatives for creating these electoral districts. First, it considered a new electoral district of Red Deer, with a second electoral district forming a donut around that Red Deer electoral district. Second, it considered dividing Red Deer and creating two hybrid districts. One hybrid would include north Red Deer and extend to the southern boundary of Edmonton—Wetaskiwin, and the second hybrid would contain south Red Deer and extend to the northern boundary of Banff—Airdrie.

The Commission considers both alternatives viable, but opts for the second. The interests of the City of Red Deer are inextricably intertwined with those of the surrounding communities in terms of trade, industry, recreation, health and others. Considering shape, proximity and shared interests, the Commission views the hybrid districts as preferable and proposes to divide Red Deer by an east–west line (primarily along the Red Deer River and Ross Street) to create two hybrid electoral districts as depicted in Part V of this proposal. The proposed names are:

1. Red Deer—Wolf Creek
2. Red Deer—Mountain View

The Commission thought it important that the Hobbema reserves of Samson, Ermineskin, Louis Bull and Montana be kept together, notwithstanding that they are currently in different counties. Accordingly, they are all contained in the electoral district of Red Deer—Wolf Creek.

Summary

The electoral district landscape of Alberta has changed to accommodate six new electoral districts as well as population shifts and changes since the 2001 census.

All existing electoral districts have changed – some significantly. Calgary and Edmonton have 52.37% of the 2011 census population count. Seventeen of the 34 proposed electoral districts are within the municipal boundaries of Calgary or Edmonton.

The Commission proposes one new electoral district in northern Alberta, two new electoral districts in and around the City of Edmonton, two new electoral districts within the City of Calgary and one new electoral district in southern Alberta.

The Commission is satisfied that all electoral districts can be effectively represented.

Part III – Notice of Public Hearings

The Commission will hold public sittings at the following places, dates and times.

City/Town	Location	Date	Time
(1) Barrhead	Barrhead Neighbourhood Inn 6011 49 Street	Monday, 10 September 2012	1:30 p.m.
(2) Grande Prairie	Podollan Inn & Spa 10612 99th Avenue	Monday, 10 September 2012	7:30 p.m.
(3) Peace River	Sawridge Inn 9510 100th Street	Tuesday, 11 September 2012	12:30 p.m.
(4) Fort McMurray	Sawridge Inn 530 MacKenzie Boulevard	Tuesday, 11 September 2012	7:30 p.m.
(5) Vegreville	Vegreville Social Centre, Hall B 4802 47 Street	Wednesday, 12 September 2012	12:30 p.m.
(6) Edmonton	Westin 10135 100 Street Northwest	Wednesday, 12 September 2012	7:30 p.m.
(7) Edmonton	Westin 10135 100 Street Northwest	Thursday, 13 September 2012	9:00 a.m.
(8) Edmonton	Westin 10135 100 Street Northwest	Thursday, 13 September 2012	1:00 p.m.
(9) Camrose	Norsemen Inn 6505 48 Avenue	Friday, 14 September 2012	11:00 a.m.
(10) Lethbridge	Lethbridge Lodge 320 Scenic Drive South	Tuesday, 18 September 2012	12:00 p.m.
(11) Strathmore	Travelodge 350 Ridge Road	Tuesday, 18 September 2012	7:00 p.m.
(12) Red Deer	Sheraton (Capri) 3310 50 Avenue	Wednesday, 19 September 2012	1:30 p.m.
(13) Red Deer	Sheraton (Capri) 3310 50 Avenue	Wednesday, 19 September 2012	7:00 p.m.
(14) Calgary	Harry Hays Conference Centre 220 4 Avenue Southeast	Monday, 24 September 2012	1:30 p.m.
(15) Calgary	Harry Hays Conference Centre 220 4 Avenue Southeast	Monday, 24 September 2012	7:00 p.m.
(16) Calgary	Harry Hays Conference Centre 220 4 Avenue Southeast	Tuesday, 25 September 2012	1:30 p.m.

Interested persons proposing to make representations must read and follow the rules set out in Part IV of this proposal. There is no entitlement to be heard by the Commission unless, pursuant to those rules, written notice is given stating the name and address of the person seeking to make the representation to the Commission and indicating concisely the nature of the

representation, the interest of such person, the official language of his or her choice and accommodation needs such person may have. In order to allow the Commission time to arrange for accommodation and official language needs, notice of those needs must be included in the written notice to the Commission Secretary.

The notices must be received by Wednesday, August 10, 2012. Notices must be mailed, faxed or e-mailed to:

Ms. Ooldouz Sotoudehnia
Commission Secretary
Federal Electoral Boundaries Commission for Alberta
Harry Hays Building
220 4th Avenue Southeast, Suite 168
Calgary, AB T2G 4X3

Fax: 1-855-747-7234

E-mail: alberta@rfed-rcf.ca

Notices may also be submitted electronically by completing the online form available at www.federal-redistribution.ca under Alberta > Public Hearings. Such notices must also be received by Wednesday, August 10, 2012.

Part IV – Rules for Public Hearings

The Commission makes the following rules for its proposed public hearings. Rules for making representations are made under the authority of sections 18 and 19 of the *Electoral Boundaries Readjustment Act*, R.S.C. 1985, c. E-3, as amended.

These rules may be cited as “The Rules of the Federal Electoral Boundaries Commission for Alberta, 2012–2013” (hereinafter, “these Rules”).

The following rules will apply to public hearings:

1. In these Rules:

- a. “Act” means the *Electoral Boundaries Readjustment Act*, R.S.C. 1985, c. E-3, as amended;
- b. “advertisement” means the advertisement required by subsection 19(2) of the Act;
- c. “Commission” means the Federal Electoral Boundaries Commission for the Province of Alberta, established by proclamation on February 21, 2012;
- d. “Commission Secretary” means the person designated as such by the Commission;
- e. “notice” means a notice of intention to make a representation, submitted in writing to the Commission Secretary within the time limit established by subsection 19(5) of the Act;

- f. “map” means the map published with the advertisement showing the proposed division of the province into electoral districts;
 - g. “representation” means a representation made in accordance with section 19 of the Act by an interested person as to the division of the province into electoral districts;
 - h. “sitting” means a sitting held for the hearing of representations in accordance with section 19 of the Act.
2. A person giving notice shall name the proposed electoral district or electoral districts that are to be the subject of his or her representation.
 3. For the purpose of interpreting subsection 19(5) of the Act, notice shall be considered to have been given when it is mailed, and the postmark on the envelope containing the notice shall be accepted as proof of the date of its mailing.
 4. For the purpose of interpreting subsection 19(5) of the Act, notice shall be considered to have been given where mailed electronically and received by the Commission Secretary within the required time.
 5. Where a written representation is received by the Commission Secretary without notice of intent to appear at a sitting, the Commission Secretary shall forthwith invite the person sending the representation to appear at an appropriate sitting.
 6. If the sender of the written representation informs the Commission Secretary that he or she cannot appear at a sitting, the Commission Secretary shall ask the sender for consent to make the written representation public at an appropriate sitting.
 7. In accordance with subsection 19(5) of the Act, no representation shall be heard by the Commission at any sittings unless notice in writing is given to the Commission, stating the name and address of the person who seeks to make the representation, and indicating concisely the nature of the representation and the interest of the person, unless the Commission decides otherwise in accordance with subsection 19(6) of the Act.
 8. A person who seeks to make a representation shall state, in his or her written notice, at which of the advertised hearing locations such person wishes to appear to make the representation.
 9. Unless the sender of a written representation indicates otherwise in writing, a copy of the representation shall be made available at the sitting for examination by any person making a representation there.
 10. Where the sender of a written representation indicates in writing that the representation may not be made public, the Commission shall not consider the written representation.
 11. If no notice is received for a sitting, the Commission may cancel the sitting.

12. If a quorum of commissioners cannot be present at a sitting, the Commission may provide the hearing of representations by one member of the Commission pursuant to section 18 of the Act or may postpone the sitting to a later date.
13. In the event of a postponement or cancellation of a sitting, the Commission shall give public notice of such postponement or cancellation through local radio stations, and the Commission Secretary shall notify any person who has given notice and has not been heard.
14. Only one person shall be heard in the presentation of any single representation, including a representation on behalf of an association or group, unless the Commission in its discretion decides otherwise.
15. A person giving notice to make a representation shall indicate the official language in which it is to be made and accommodation needs they may have.
16. A time limit of 15 minutes per representation will be the general rule.
17. The time limitation of 15 minutes includes the set-up and take-down of all audiovisual equipment, and any equipment required is the responsibility of the person making the representation.
18. If it appears at a sitting that the Commission cannot complete the hearing of representations within the allotted time, the Commission may adjourn the sitting to a later date at the same or another location, having regard to the convenience of those whose representations have not yet been heard.

Hearing Cancellation or Notice of Postponement

If a hearing cannot be held due to bad weather or other circumstances, notice of the postponement or cancellation will be given through local radio stations. Details concerning any new hearing will be published in an appropriate local newspaper, and the Commission Secretary will advise persons who have given notice of intention to appear.

Dated at Calgary, Alberta, this 18th day of June, 2012.

THE HONOURABLE MADAM JUSTICE CAROLE CONRAD

*Chair
Federal Electoral Boundaries Commission
for the Province of Alberta*

Part V – Maps, Proposed Boundaries and Names of Electoral Districts

There shall be in the Province of Alberta thirty-four (34) electoral districts named and described as follows, each of which shall return one member.

In the following descriptions:

(a) reference to “road”, “street”, “avenue”, “drive”, “highway”, “trail”, “boulevard”, “river” or “railway” signifies their centre line unless otherwise described;

(b) townships, ranges and meridians are in accordance with the Dominion Lands system of survey and include the extension thereof in accordance with that system. They are abbreviated as “Tp”, “R” and “W 4” or “W 5”;

(c) the bank of a river is referred to as the right or left bank, according to whether it is to the right or left respectively when facing downstream. If no bank is mentioned, the centre thread shall be used;

(d) all villages, summer villages, towns, cities, district municipalities, Indian reserves and national parks of Canada lying within the perimeter of the electoral district are included unless otherwise described;

(e) reference to “county”, “municipal district”, “special area” and “national park of Canada” for inclusion in an electoral district signifies that all villages, summer villages, towns, cities, Indian reserves and other areas within the county, municipal district, special area and national park of Canada are included unless otherwise described;

(f) wherever a word or expression is used to denote a territorial division, such word or expression shall indicate the territorial division as it existed or was bounded on the first day of January, 2011, unless otherwise specified;

(g) the translation of the terms “street”, “avenue” and “boulevard” follows Treasury Board standards, while the translation of all other public thoroughfare designations is based on commonly used terms but has no official recognition; and

(h) all coordinates are in reference to the North American Datum of 1983 (NAD 83).

The population figure of each electoral district is derived from the 2011 decennial census.

Banff—Airdrie

(Population: 105,442)

(Map 1)

Consisting of that part of the Province of Alberta described as follows: commencing at the intersection of the northerly limit of the Municipal District of Rocky View County with Highway No. 791; thence southerly along said highway to Highway No. 567; thence easterly along said highway to Highway No. 791; thence generally southerly along said highway to Highway No. 564; thence westerly along said highway to the easterly limit of the City of Calgary; thence generally northwesterly, westerly and generally southwesterly along the easterly, northerly and westerly limits of said city to Highway No. 1; thence generally westerly and northwesterly along said highway to the easterly limit of the Municipal District of Bighorn No. 8; thence southerly, westerly and northerly along the easterly, southerly and westerly limits of said municipal district to the southeasterly corner of Stoney Indian Reserve No. 142, 143, 144; thence generally westerly along the southerly boundary of said Indian reserve to the west boundary of R 7 W 5; thence south along the west boundary of R 7 W 5 to the south boundary of Tp 24; thence west along the south boundary of Tp 24 to the southerly limit of the Town of Canmore; thence westerly, southerly, westerly, northerly and westerly along said limit to the south boundary of Tp 24; thence west along the south boundary of Tp 24 to the easterly boundary of Banff National Park of Canada; thence generally southerly along said boundary to the west boundary of said province; thence generally northwesterly along said boundary to the northerly boundary of Banff National Park of Canada; thence generally northeasterly and southeasterly along said boundary to the northerly limit of the Municipal District of Bighorn No. 8; thence generally easterly, generally northeasterly and generally southerly along the northerly and easterly limits of said municipal district to the northerly limit of the Municipal District of Rocky View County; thence generally easterly along said limit to the point of commencement.

Battle River

(Population: 105,680)

(Map 1)

Consisting of that part of the Province of Alberta described as follows: commencing at the intersection of the east boundary of said province with the northerly limit of the Municipal District of Wainwright No. 61; thence generally northwesterly along said limit to the easterly limit of Beaver County; thence generally northwesterly, generally southeasterly and generally westerly along the easterly, northerly and westerly limits of said county to the easterly limit of Leduc County; thence northerly and westerly along the easterly and northerly limits of said county to Highway No. 21; thence southerly and generally southeasterly along said highway to the northerly limit of Camrose County; thence westerly and generally southerly along the northerly and westerly limits of said county to the westerly limit of Stettler County No. 6; thence generally southerly along said limit to the northerly limit of Red Deer County; thence generally southwesterly along said limit to the northerly production of Range Road 240; thence generally southerly along said production and Range Road 240 to Township Road 360A; thence southeasterly along said road to Range Road 235A; thence southwesterly along said road to Range Road 240A; thence generally southerly along said road and Range Road 240 to the northerly limit of Kneehill County; thence generally westerly and generally southerly along northerly and westerly limits of said county to Township Road 314; thence easterly along said road to Highway No. 806; thence southerly along said highway to Highway No. 582; thence generally easterly along said highway and Highway No. 27 to the left bank of the Red Deer River; thence generally southerly along said bank to the westerly limit of the Town of Drumheller; thence generally southeasterly along said limit to the westerly limit of Special Area No. 2; thence generally southeasterly along said limit to Highway No. 848; thence generally northeasterly along said highway to Highway No. 570; thence generally easterly along said highway to Highway No. 876; thence generally southerly along said highway to Highway No. 570; thence easterly along said highway to the easterly limit of Special Area No. 2; thence generally northerly along said limit to the southerly limit of Special Area No. 4; thence easterly along said limit to the east boundary of the Province of Alberta; thence north along said boundary to the point of commencement.

Bow River

(Population: 102,272)

(Map 1)

Consisting of that part of the Province of Alberta described as follows: commencing at the intersection of the westerly limit of Kneehill County with Township Road 314; thence easterly along said road to Highway No. 806; thence southerly along said highway to Highway No. 582; thence easterly along said highway and Highway No. 27 to the left bank of the Red Deer River; thence generally southerly along said bank to the westerly limit of the Town of Drumheller; thence generally southeasterly along said limit and the easterly limit of Wheatland County to Highway No. 848; thence generally northeasterly along said highway to Highway No. 570; thence generally easterly along said highway to Highway No. 876; thence generally southerly along said highway to Highway No. 570; thence easterly along said highway to the easterly limit of Special Area No. 2; thence southerly along said limit to the right bank of the Red Deer River; thence generally southwesterly along said bank to the easterly limit of Newell County No. 4; thence southerly and generally westerly along the easterly and southerly limits of said county to the southeasterly limit of Vulcan County; thence generally southwesterly along the southerly limit of said county to the easterly limit of the Municipal District of Willow Creek No. 26; thence generally southerly, generally southwesterly, generally northerly and generally easterly along the easterly, southerly westerly and northerly limits of said municipal district to the westerly limit of Vulcan County; thence generally northerly along said limit to the southerly limit of Wheatland County; thence generally westerly along said limit and the southerly limit of Rocky View County to the easterly limit of the City of Calgary; thence generally northerly along said limit to Highway No. 564; thence easterly along said highway to Highway No. 791; thence generally northerly along said highway to Highway No. 567; thence westerly along said highway to Highway No. 791; thence northerly along said highway to the northerly limit of Rocky View County; thence generally easterly along said limit to the southwesterly limit of Kneehill County; thence generally northerly along said limit to the point of commencement.

Calgary Centre

(Population: 108,931)

(Map 2)

Consisting of that part of the City of Calgary described as follows: commencing at the intersection of 37 Street SW with Glenmore Trail SW (Highway No. 8); thence northerly along 37 Street SW to Bow Trail SW; thence generally easterly along said trail to Crowchild Trail SW; thence northerly along said trail to the right bank of the Bow River; thence generally easterly (passing to the north of Prince's Island) and generally southerly along said bank to Glenmore Trail SE; thence northwesterly and generally westerly along said trail and along Glenmore Trail SW (Highway No. 8) to the point of commencement.

Calgary Confederation

(Population: 111,917)

(Map 2)

Consisting of that part of the City of Calgary described as follows: commencing at the intersection of Nose Hill Drive NW with Crowchild Trail NW (Highway No. 1A); thence southeasterly along Crowchild Trail NW (Highway No. 1A) to Shaganappi Trail NW; thence northeasterly along said trail to John Laurie Boulevard NW; thence southeasterly and northeasterly along said boulevard to McKnight Boulevard NW; thence generally easterly along said boulevard and along McKnight Boulevard NE to Deerfoot Trail NE (Highway No. 2); thence southerly along said trail to Memorial Drive NE; thence westerly along said drive to the Canadian Pacific Railway; thence southerly along said railway to the right bank of the Bow River; thence generally westerly along said bank (passing to the north of Prince's Island) to Crowchild Trail SW; thence northerly along said trail to the left bank of the Bow River; thence generally northwesterly along said bank to Stoney Trail NW (Highway No. 201); thence northeasterly along said trail to Nose Hill Drive NW; thence generally easterly and generally northeasterly along said drive to the point of commencement.

Calgary Forest Lawn

(Population: 108,413)

(Map 2)

Consisting of that part of the City of Calgary described as follows: commencing at the intersection of the easterly limit of said city with 17 Avenue SE; thence westerly along said avenue to the Canadian National Railway; thence southwesterly along said railway to the southeasterly production of 48 Street SE; thence northwesterly along said production and 48 Street SE to the easterly production of 26 Avenue SE; thence westerly along said production, 26 Avenue SE and its westerly production to the right bank of the Bow River; thence generally northerly along said bank to the Canadian Pacific Railway; thence northerly along said railway to Memorial Drive NE; thence easterly along said drive to Deerfoot Trail NE (Highway No. 2); thence northerly along said trail to McKnight Boulevard NE; thence generally easterly along said boulevard to 52 Street NE; thence southerly along said street to 32 Avenue NE; thence easterly along said avenue and its easterly production to the easterly limit of said city; thence southerly, easterly and southerly along said limit to the point of commencement.

Calgary Heritage

(Population: 108,320)

(Map 2)

Consisting of that part of the City of Calgary lying westerly and southerly of a line described as follows: commencing at the intersection of the southerly limit of said city with 14 Street SW; thence northerly along said street and northerly and easterly along James McKeivitt Road SW to Macleod Trail S; thence northerly along said trail to Glenmore Trail SW (Highway No. 8); thence westerly and generally northwesterly along said trail to 37 Street SW; thence southerly along said street to the westerly limit of said city.

Calgary McCall

(Population: 109,959)

(Map 2)

Consisting of that part of the City of Calgary lying northerly and easterly of a line described as follows: commencing at the intersection of the easterly limit of said city with the easterly production of 32 Avenue NE; thence westerly along said production and 32 Avenue NE to 52 Street NE; thence northerly along said street to McKnight Boulevard NE; thence generally westerly along said boulevard to Deerfoot Trail NE (Highway No. 2); thence northerly along said trail to Beddington Trail NE; thence northwesterly along said trail to Harvest Hills Boulevard N; thence generally northerly along said boulevard and Centre Street N to the northerly limit of said city.

Calgary Midnapore

(Population: 111,227)

(Map 2)

Consisting of that part of the City of Calgary described as follows: commencing at the intersection of Macleod Trail S with Glenmore Trail SE (Highway No. 8); thence generally easterly along Glenmore Trail SE (Highway No. 8) to the left bank of the Bow River; thence generally southerly along said bank, including all islands adjacent to the river bank, to the southerly limit of said city; thence southerly, westerly and generally northwesterly along the southerly and westerly limits of said city to 14 Street SW; thence generally northerly along said street and northerly and easterly along James McKeivitt Road SW to Macleod Trail S; thence generally northerly along said trail to the point of commencement.

Calgary Nose Hill

(Population: 109,264)

(Map 2)

Consisting of that part of the City of Calgary described as follows: commencing at the intersection of Sarcee Trail NW with Stoney Trail NW (Highway No. 201); thence generally northeasterly along Stoney Trail NW (Highway No. 201) to Harvest Hills Boulevard N; thence generally southerly along said boulevard to Beddington Trail NE; thence southeasterly along said trail to Deerfoot Trail NE (Highway No. 2); thence southerly along said trail to McKnight Boulevard NE; thence generally westerly along said boulevard and McKnight Boulevard NW to John Laurie Boulevard NW; thence southwesterly and northwesterly along said boulevard to Sarcee Trail NW; thence generally northerly along said trail to the point of commencement.

Calgary Shepard

(Population: 110,364)

(Map 2)

Consisting of that part of the City of Calgary described as follows: commencing at the intersection of the Canadian National Railway with 17 Avenue SE; thence easterly along said avenue to the easterly limit of said city; thence generally southerly and westerly along the easterly and southerly limits of said city to Deerfoot Trail SE (Highway No. 2); thence generally northerly along the left bank of the Bow River to Glenmore Trail SE (Highway No. 8); thence northwesterly along said trail to the right bank of the Bow River; thence generally northerly along said bank to the westerly production of 26 Avenue SE; thence easterly along said production, 26 Avenue SE and its easterly production to 48 Street SE; thence southeasterly along said street and its southeasterly production to the Canadian National Railway; thence northeasterly along said railway to the point of commencement.

Calgary Signal Hill

(Population: 109,647)

(Map 2)

Consisting of that part of the City of Calgary lying southerly and westerly of a line described as follows: commencing at the intersection of the westerly limit of said city with the left bank of the Bow River; thence generally southeasterly along said bank to Crowchild Trail SW; thence southerly along said trail to Bow Trail SW; thence generally westerly along said trail to 37 Street SW; thence southerly along said street to the southerly limit of said city at the northeasternmost corner of Tsuu T'ina Nation Indian Reserve No. 145.

Calgary Spy Hill

(Population: 108,791)

(Map 2)

Consisting of that part of the City of Calgary lying westerly and northerly of a line described as follows: commencing at the intersection of the northerly limit of said city with Centre Street N; thence southerly along Centre Street N to Stoney Trail NW (Highway No. 201); thence generally southwesterly along said trail to Sarcee Trail NW; thence generally southerly along said trail to John Laurie Boulevard NW; thence generally southeasterly along said boulevard to Shaganappi Trail NW; thence southwesterly along said trail to Crowchild Trail NW (Highway No. 1A); thence northwesterly along said trail to Nose Hill Drive NW; thence generally southwesterly along said drive to Stoney Trail NW (Highway No. 201); thence southerly along said trail to the left bank of the Bow River; thence generally westerly along said bank to the westerly limit of said city.

Edmonton Callingwood

(Population: 102,598)

(Map 3)

Consisting of that part of the City of Edmonton lying southerly and westerly of a line described as follows: commencing at the intersection of the westerly limit of said city with Yellowhead Trail NW (Highway No. 16); thence easterly along said trail to the Canadian National Railway (south of Kinokamau Lake); thence northeasterly along said railway to 170 Street NW; thence southerly along said street to Stony Plain Road NW; thence easterly along said road to 156 Street NW; thence southerly along said street to Meadowlark Road NW; thence southerly along said road to 156 Street NW; thence southerly along said street to Whitemud Drive NW (Highway No. 2); thence easterly and southerly along said drive to the right bank of the North Saskatchewan River; thence generally southwesterly along said bank to the southerly limit of said city.

Edmonton Griesbach

(Population: 107,809)

(Map 3)

Consisting of that part of the City of Edmonton described as follows: commencing at the intersection of Yellowhead Trail NW (Highway No. 16) with the right bank of the North Saskatchewan River; thence northeasterly along said bank to the Canadian National Railway; thence northwesterly and westerly along said railway to 66 Street NW; thence northerly along said street to 153 Avenue NW; thence westerly along said avenue to Castle Downs Road NW; thence southerly along said road to 137 Avenue NW; thence westerly along said avenue to St. Albert Trail NW (Highway No. 2); thence southeasterly along said trail to the Canadian National Railway; thence easterly and southerly along said railway to Yellowhead Trail NW (Highway No. 16, west of 121 Street NW); thence easterly along said trail to 97 Street NW (Highway No. 28); thence southerly along said street and its southerly production to Grierson Hill Road NW; thence northeasterly and easterly along said road and 101 Avenue NW to 95 Street NW; thence northerly along said street to Rowland Road NW; thence easterly and northeasterly along said road to 92 Street NW; thence northerly along said street to its endpoint; thence northeasterly in a straight line to the intersection of 89 Street NW with 103A Avenue NW; thence northeasterly along said avenue to 87 Street NW; thence easterly and southerly along said street to Rowland Road NW; thence easterly along said road to the right bank of the North Saskatchewan River; thence generally northeasterly along said bank to the point of commencement.

Edmonton Manning

(Population: 106,262)

(Map 3)

Consisting of that part of the City of Edmonton lying northerly and easterly of a line described as follows: commencing at the intersection of the easterly limit of said city with the right bank of the North Saskatchewan River; thence northeasterly along said bank to the Canadian National Railway; thence westerly along said railway to 66 Street NW; thence northerly along said street to 153 Avenue NW; thence westerly along said avenue to Castle Downs Road NW; thence generally northerly and generally easterly along said road to 97 Street NW (Highway No. 28); thence northerly along said street to the northerly limit of said city.

Edmonton McDougall

(Population: 107,945)

(Map 3)

Consisting of that part of the City of Edmonton described as follows: commencing at the intersection of Yellowhead Trail NW (Highway No. 16) with 97 Street NW (Highway No. 28); thence southerly along said street and its southerly production to the right bank of the North Saskatchewan River; thence generally southwesterly along said bank to Whitemud Drive NW (Highway No. 2); thence northerly and westerly along said drive to 156 Street NW; thence northerly along said street to Meadowlark Road NW; thence northerly along said road to 156 Street NW; thence northerly along said street to Stony Plain Road NW; thence westerly along said road to 170 Street NW; thence northerly along said street to the Canadian National Railway; thence generally easterly along said railway to Yellowhead Trail NW (Highway No. 16, west of 121 Street NW); thence easterly along said trail to the point of commencement.

Edmonton Mill Woods

(Population: 106,103)

(Map 3)

Consisting of that part of the City of Edmonton described as follows: commencing at the intersection of the easterly limit of said city with Whitemud Drive NW (Highway No. 14); thence generally westerly along said drive to Calgary Trail NW (Highway No. 2); thence southerly along said trail to Anthony Henday Drive NW (Highway No. 216); thence easterly and northeasterly along said drive to the easterly limit of said city; thence generally northerly along said limit to the point of commencement.

Edmonton Riverbend

(Population: 104,345)

(Map 3)

Consisting of that part of the City of Edmonton described as follows: commencing at the intersection of Whitemud Drive NW (Highway No. 2) with the right bank of the North Saskatchewan River; thence southerly and easterly along said drive to Calgary Trail NW (Highway No. 2); thence southerly along said trail to Ellerslie Road SW (9 Avenue SW); thence westerly along said road and its westerly production to the right bank of the North Saskatchewan River; thence generally northeasterly along said bank to the point of commencement.

Edmonton Strathcona

(Population: 105,140)

(Map 3)

Consisting of that part of the City of Edmonton described as follows: commencing at the intersection of the easterly limit of said city with Whitemud Drive NW (Highway No. 14); thence westerly and northerly along said drive to the right bank of the North Saskatchewan River; thence generally northeasterly along said bank to the southerly production of 97 Street NW; thence northerly along said production to Grierson Hill Road NW; thence northeasterly and easterly along said road and 101 Avenue NW to 95 Street NW; thence northerly along said street to Rowland Road NW; thence easterly and northeasterly along said road to 92 Street NW; thence northerly along said street to its endpoint; thence northeasterly in a straight line to the intersection of 89 Street NW with 103A Avenue NW; thence northeasterly along said avenue to 87 Street NW; thence easterly and southerly along said street to Rowland Road NW; thence easterly along said road to the right bank of the North Saskatchewan River; thence generally northeasterly along said bank to the easterly limit of said city; thence generally southerly, generally easterly and southerly along said limit to the point of commencement.

Edmonton—Wetaskiwin

(Population: 107,466)

(Map 1)

Consisting of:

(a) that part of the City of Edmonton lying easterly and southerly of a line described as follows: commencing at the intersection of the southerly limit of said city with the right bank of the North Saskatchewan River; thence northerly along said bank to the westerly production of Ellerslie Road SW (9 Avenue SW); thence easterly along said production and Ellerslie Road SW (9 Avenue SW) to Calgary Trail NW (Highway No. 2); thence northerly along said trail to Anthony Henday Drive NW (Highway No. 216); thence easterly and northeasterly along said drive to the easterly limit of said city;

(b) that part of Leduc County described as follows: commencing at the intersection of the southerly limit of Leduc County with Range Road 22; thence northerly along said road to Township Road 474; thence easterly along said road to Highway No. 771; thence northerly along said highway to Highway No. 616; thence easterly along said highway to Range Road 20; thence northerly along said road to Township Road 482; thence easterly along said road to Range Road 10; thence northerly along said road and its intermittent productions to the northerly limit of Leduc County on the right bank of the North Saskatchewan River; thence generally northeasterly along said bank to the southerly limit of the City of Edmonton; thence easterly along said limit to the westerly limit of Strathcona County; thence southerly and easterly along the westerly and southerly limits of said county to Highway No. 21; thence southerly and generally southeasterly along said highway to the northerly limit of Camrose County; thence westerly and generally southerly along the northerly and westerly limits of said county to the southerly limit of Leduc County; thence generally westerly and generally southwesterly along said limit to the point of commencement;

(c) that part of Wetaskiwin County No. 10 lying easterly of a line described as follows: commencing at the intersection of the southerly limit of Leduc County with Range Road 22; thence southerly along said road to Township Road 470; thence easterly along said road to Highway No. 771; thence generally southeasterly along said highway to Highway No. 13; thence easterly along said highway to Range Road 10; thence southerly along said road to Township Road 454; thence easterly along said road to Range Road 280; thence southerly along said road and Highway No. 792 to the southerly limit of Wetaskiwin County No. 10; and

(d) the summer villages of Poplar Bay, Grandview, Crystal Springs, Norris Beach, Ma-Me-O Beach, Silver Beach, Argentic Beach, Golden Days, Itaska Beach and Sundance Beach, Pigeon Lake Indian Reserve No. 138A, the cities of Leduc and Wetaskiwin and the towns of Beaumont, Devon, Millet and Calmar.

Foothills

(Population: 104,514)

(Map 1)

Consisting of that part of the Province of Alberta described as follows: commencing at the intersection of the west boundary of said province with the southerly boundary of Banff National Park of Canada; thence generally northerly along the easterly boundary of said national park to the north boundary of Tp 23; thence east along the north boundary of Tp 23 to the southerly limit of the Town of Canmore; thence easterly, southerly, easterly, northerly and easterly along said limit to the north boundary of Tp 23; thence east along the north boundary of Tp 23 to the east boundary of R 8 W 5; thence north along the east boundary of R 8 W 5 to the southerly boundary of Stoney Indian Reserve No. 142, 143, 144; thence generally easterly along said boundary to the westerly limit of the Municipal District of Bighorn No. 8; thence southerly, easterly and northerly along the westerly, southerly and easterly limits of said municipal district to Highway No. 1; thence generally easterly along said highway to the westerly limit of the City of Calgary; thence generally southeasterly along said limit to the southeasterly corner of said city (northerly limit of the Municipal District of Foothills No. 31); thence generally easterly, generally southerly, generally westerly and southerly along the northerly, easterly and southerly limits of the Municipal District of Foothills No. 31 to the northerly limit of the Municipal District of Ranchland No. 66; thence easterly and generally southerly along the northerly and easterly limits of said municipal district to the northeasterly corner of the Municipal District of Pincher Creek No. 9; thence southerly and easterly along the easterly and northerly limits of said municipal district to the northerly boundary of Piikani Indian Reserve No. 147; thence easterly, southerly and westerly along the northerly, easterly and southerly boundaries of said Indian reserve to the easterly limit of the Municipal District of Pincher Creek No. 9; thence southerly along said limit to the westerly limit of Cardston County; thence northeasterly along said limit to the westerly boundary of Blood Indian Reserve No. 148; thence northeasterly along said boundary to the westerly limit of the County of Lethbridge; thence generally southeasterly along said limit to the southwesterly limit of the City of Lethbridge; thence generally southeasterly along said limit to the westerly limit of the County of Lethbridge; thence generally southeasterly along said limit to the easterly limit of Cardston County; thence generally southerly, easterly and southerly along said limit to the southerly boundary of said province; thence westerly and generally northerly along the southerly and westerly boundaries of said province to the point of commencement.

Fort McMurray—Athabasca

(Population: 103,262)

(Map 1)

Consisting of that part of the Province of Alberta lying northerly and easterly of a line described as follows: commencing at the intersection of the east boundary of said province with the southerly limit of Lac La Biche County; thence generally westerly and generally southwesterly along said limit to the easterly limit of Smoky Lake County; thence generally southeasterly and generally southwesterly along said limit to the northerly limit of Two Hills County No. 21; thence generally northwesterly and generally westerly along said limit to the easterly limit of Thorhild County No. 7; thence generally southerly, westerly and generally northerly along the easterly, southerly and westerly limits of said county to the southerly limit of Athabasca County; thence generally westerly and generally northerly along the southerly and westerly limits of said county to the southerly limit of the Municipal District of Opportunity No. 17; thence westerly, generally northerly, westerly, northerly, westerly and northerly along the southerly and westerly limits of said municipal district to the north boundary of Tp 82; thence west along the north boundary of Tp 82 to the west boundary of R 13 W 5; thence north along the west boundary of R 13 W 5 to the southerly boundary of Woodland Cree Indian Reserve No. 228; thence generally northerly along the southerly, easterly and northerly boundaries of said Indian reserve to the west boundary of R 13 W 5 (on the most northerly boundary of said Indian reserve); thence north along the west boundary of R 13 W 5 to the north boundary of Tp 88; thence east along the north boundary of Tp 88 to the westerly limit of the Municipal District of Opportunity No. 17; thence northerly, easterly, northerly and easterly along the westerly and northerly limits of said municipal district to the westerly limit of the Specialized Municipality of Wood Buffalo; thence northerly along said limit and along the westerly boundary of Wood Buffalo National Park of Canada to the left bank of the Peace River; thence generally northeasterly along said bank to a point at latitude 58°41'21"N and longitude 113°55'32"W; thence easterly in a straight line to a point on the right bank of the Peace River at latitude 58°41'21"N and longitude 113°43'36"W; thence generally northerly along said bank to a point at latitude 58°42'00"N and longitude 113°43'25"W; thence northerly in a straight line to a point on an unnamed trail at latitude 58°45'55"N and longitude 113°43'25"W; thence westerly in a straight line to a point on the westerly boundary of Wood Buffalo National Park of Canada at latitude 58°45'55"N and longitude 114°00'00"W; thence northerly, westerly and northerly along said boundary to the north boundary of the Province of Alberta.

Grande Prairie

(Population: 102,797)

(Map 1)

Consisting of that part of the Province of Alberta described as follows: commencing at the intersection of the west boundary of said province with the northerly limit of the Municipal District of Clear Hills County; thence easterly and generally southerly along the northerly and easterly limits of said municipal district to the northerly limit of the Municipal District of Peace No. 135; thence easterly along said limit to the east boundary of R 23 W 5; thence south along the east boundary of R 23 W 5 to the northerly limit of the Municipal District of Birch Hills County; thence northeasterly and generally southwesterly along the northerly and easterly limits of said municipal district to the easterly limit of the Municipal District of Grande Prairie County No. 1; thence generally southerly along said limit to Highway No. 43; thence generally easterly along said highway to the Sixth Meridian; thence south along said meridian to the south boundary of Tp 65; thence west along the south boundary of Tp 65 to the west boundary of the Province of Alberta; thence north along the west boundary of said province to the point of commencement.

Lakeland

(Population: 104,502)

(Map 1)

Consisting of that part of the Province of Alberta described as follows: commencing at the intersection of the east boundary of said province with the southerly limit of Vermilion River County; thence generally northwesterly and westerly along said limit, continuing along the southerly limit of Minburn County No. 27 and along the southerly limit of Lamont County to the easterly boundary of Elk Island National Park of Canada; thence southerly, generally westerly and generally northerly along the easterly, southerly and westerly boundaries of said national park to the westerly limit of Lamont County; thence westerly and generally northerly along said limit to the southwesterly corner of the Town of Bruderheim; thence northerly along the westerly limit of said town and the westerly limit of Lamont County to the right bank of the North Saskatchewan River; thence generally northeasterly, generally easterly and generally southeasterly along said bank to the westerly boundary of Saddle Lake Indian Reserve No. 125; thence northerly, easterly, generally northerly and generally easterly along the westerly and northerly boundaries of said Indian reserve to the westerly limit of St. Paul County No. 19; thence generally northwesterly along said limit to the southerly boundary of White Fish Lake Indian Reserve No. 128; thence generally northwesterly and generally southeasterly along the westerly and northerly boundaries of said Indian reserve to the westerly limit of St. Paul County No. 19; thence northerly, easterly and generally northeasterly along the westerly and northerly limits of said county to the westerly limit of the Municipal District of Bonnyville No. 87; thence northerly, generally northeasterly and generally easterly along the westerly and northerly limits of said municipal district to the east boundary of the Province of Alberta; thence south along said boundary to the point of commencement.

Lethbridge

(Population: 105,999)

(Map 1)

Consisting of:

(a) the City of Lethbridge; and

(b) Lethbridge County.

Medicine Hat

(Population: 109,235)

(Map 1)

Consisting of that part of the Province of Alberta lying southerly and easterly of a line described as follows: commencing at the intersection of the east boundary of said province with the northerly limit of Special Area No. 3; thence westerly and generally southerly along the northerly and westerly limits of said special area to the right bank of the Red Deer River; thence generally southwesterly along said bank to the southwesterly limit of Special Area No. 2; thence generally southerly along said limit to the northwesterly limit of Cypress County; thence southerly and westerly along the westerly limit of said county to the northerly limit of the Municipal District of Taber; thence generally northwesterly, generally southwesterly and generally southeasterly along the northerly, westerly and southerly limits of said municipal district to the northerly limit of Warner County No. 5; thence generally westerly and generally southerly along the northerly and westerly limits of said county to the south boundary of said province.

Peace River—Westlock

(Population: 110,426)

(Map 1)

Consisting of that part of the Province of Alberta described as follows: commencing at the intersection of the north boundary of said province with the easterly limit of Mackenzie County; thence southerly, easterly and southerly along said limit to a point at latitude 58°45'55"N and longitude 114°00'00"W; thence easterly in a straight line to a point on an unnamed trail at latitude 58°45'55"N and longitude 113°43'25"W; thence southerly in a straight line to a point on the right bank of the Peace River at latitude 58°42'00"N and longitude 113°43'25"W; thence generally southerly along said bank to a point at latitude 58°41'21"N and longitude 113°43'36"W; thence westerly in a straight line to a point on the left bank of the Peace River at latitude 58°41'21"N and longitude 113°55'32"W; thence southwesterly along said bank to the easterly limit of Mackenzie County; thence southerly and westerly along easterly and southerly limits of said county to the easterly limit of Northern Sunrise County; thence southerly, westerly and southerly along said limit to the south boundary of Tp 89; thence west along the south boundary of Tp 89 to the east boundary of R 14 W 5; thence south along the east boundary of R 14 W 5 to the northerly boundary of Woodland Cree Indian Reserve No. 228; thence generally southerly along the northerly, easterly and southerly boundaries of said Indian reserve to the east boundary of R 14 W 5 (on the most southerly boundary of said Indian reserve); thence south along the east boundary of R 14 W 5 to the south boundary of Tp 83; thence east along the south boundary of Tp 83 to the easterly limit of Northern Sunrise County; thence southerly along said limit to the northerly limit of the Municipal District of Lesser Slave River No. 124; thence easterly, southerly, easterly and generally southerly along the northerly and easterly limits of said municipal district to the easterly limit of Westlock County; thence generally southerly, easterly, generally southerly and generally southwesterly along the easterly and southerly limits of said county to the easterly limit of Barrhead County No. 11; thence southerly and generally northwesterly along easterly and southerly limits of said county to the easterly limit of Woodlands County; thence generally southerly, generally westerly and generally northwesterly along easterly and southerly limits of said county to the southerly limit of the Municipal District of Greenview No. 16; thence generally southwesterly along said limit to the west boundary of R 23 W 5; thence north along the west boundary of R 23 W 5 to the north boundary of Tp 64; thence west along the north boundary of Tp 64 to the Sixth Meridian; thence north along said meridian to Highway No. 43; thence generally westerly along said highway to the easterly limit of Grande Prairie County No. 1; thence generally northerly along said limit to the southerly limit of Birch Hills County; thence generally easterly, generally northeasterly and generally southwesterly along the easterly and northerly limits of said county to the west boundary of R 22 W 5; thence north along the west boundary of R 22 W 5 to the southerly limit of Northern Lights County; thence westerly, generally northerly and westerly along the southerly and westerly limits of said county to the west boundary of said province; thence north and east along the west and north boundaries of said province to the point of commencement.

Red Deer—Mountain View

(Population: 108,465)

(Map 4)

Consisting of:

(a) Mountain View County; and

(b) that part of Red Deer County lying southerly and westerly of a line described as follows: commencing at the intersection of the northwesterly limit of said county with Highway No. 11 (David Thompson Highway); thence generally easterly along said highway and Township Road 384 to the westerly limit of the City of Red Deer; thence southerly along said limit to the right bank of the Red Deer River; thence generally easterly along said bank to Taylor Drive; thence generally easterly along said drive and Ross (50) Street to 20 Avenue; thence northerly along said avenue to Highway No. 11 (David Thompson Highway); thence easterly along said highway to the northerly limit of Red Deer County; thence easterly along said limit to the northerly production of Range Road 240; thence generally southerly along said production and Range Road 240 to Township Road 360A; thence southeasterly along said road to Range Road 235A; thence southwesterly along said road to Range Road 240A; thence generally southerly along said road and Range Road 240 to the southerly limit of said county.

Red Deer—Wolf Creek

(Population: 107,985)

(Map 4)

Consisting of:

(a) Lacombe County;

(b) that part of Red Deer County lying northerly of a line described as follows: commencing at the intersection of the northwesterly limit of said county with Highway No. 11 (David Thompson Highway); thence generally easterly along said highway and Township Road 384 to the westerly limit of the City of Red Deer; thence southerly along said limit to the right bank of the Red Deer River; thence generally easterly along said bank to Taylor Drive; thence generally easterly along said drive and Ross (50) Street to 20 Avenue; thence northerly along said avenue to Highway No. 11 (David Thompson Highway); thence easterly along said highway to the northerly limit of said county;

(c) that part of Ponoka County lying easterly of a line described as follows: commencing at the intersection of the southern limit of said county and Range Road 14; thence northerly along said road to Township Road 422; thence easterly along said road to Highway No. 771; thence northerly along said highway to Highway No. 53; thence easterly along said highway to Highway No. 792; thence northerly along said highway to the northerly limit of Ponoka County; and

(d) Louis Bull Indian Reserve No. 138B, Ermineskin Indian Reserve No. 138, Samson Indian Reserve No. 137, Samson Indian Reserve No. 137A, Montana Indian Reserve No. 139, the Summer Village of Parkland Beach and the Town of Ponoka.

Sherwood Park—Fort Saskatchewan

(Population: 111,541)

(Map 1)

Consisting of:

(a) the City of Fort Saskatchewan; and

(b) the County of Strathcona.

St. Albert—Edmonton

(Population: 105,162)

(Map 3)

Consisting of:

(a) the City of St. Albert; and

(b) that part of the City of Edmonton lying westerly and northerly of a line described as follows: commencing at the intersection of the northerly limit of said city with 97 Street NW (Highway No. 28); thence southerly along said street to Castle Downs Road NW; thence generally westerly and generally southerly along said road to 137 Avenue NW; thence westerly along said avenue to St. Albert Trail NW (Highway No. 2); thence southeasterly along said trail to the Canadian National Railway; thence westerly and southwesterly along said railway to Yellowhead Trail NW (Highway No. 16); thence westerly along said trail to the westerly limit of the City of Edmonton.

Sturgeon River

(Population: 105,733)

(Map 1)

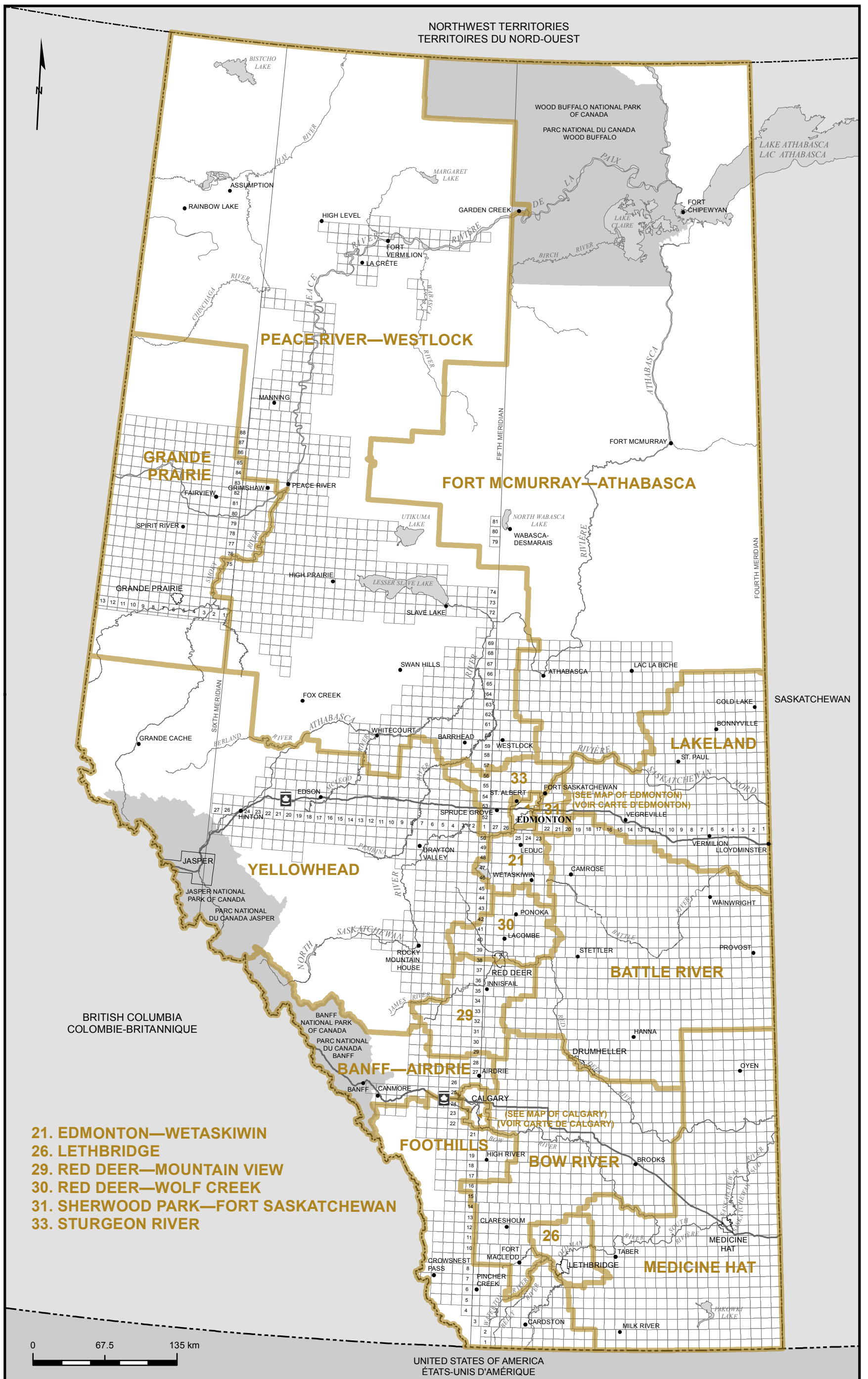
Consisting of that part of the Province of Alberta described as follows: commencing at the northeasterly corner of Sturgeon County; thence generally southwesterly and generally westerly along the easterly and southerly limits of said county to the northerly limit of Parkland County; thence southerly along the easterly limit of said county to the northerly boundary of Stony Plain Indian Reserve No. 135; thence easterly and southerly along the northerly and easterly boundaries of said Indian reserve to the easterly limit of Parkland County; thence southerly and easterly along said limit to the right bank of the North Saskatchewan River; thence generally southwesterly along said bank to the southerly production of Range Road 20; thence northerly along said production, Range Road 20 and its northerly production to Township Road 510; thence westerly along said road to Range Road 20; thence northerly along said road and Range Road 20-Lake Eden Road to the southerly limit of Lac Ste. Anne County; thence westerly along said limit to Highway No. 43; thence northerly and generally northwesterly along said highway to the easterly boundary of Alexis Indian Reserve No. 133; thence northerly and westerly along the easterly and northerly boundaries of said Indian reserve to Highway No. 43; thence generally northwesterly along said highway to Highway No. 764; thence northerly along said highway to the northerly limit of Lac Ste. Anne County; thence generally northeasterly and southeasterly along said limit to the westerly limit of Sturgeon County; thence generally northeasterly and easterly along the westerly and northerly limits of said county to the point of commencement.

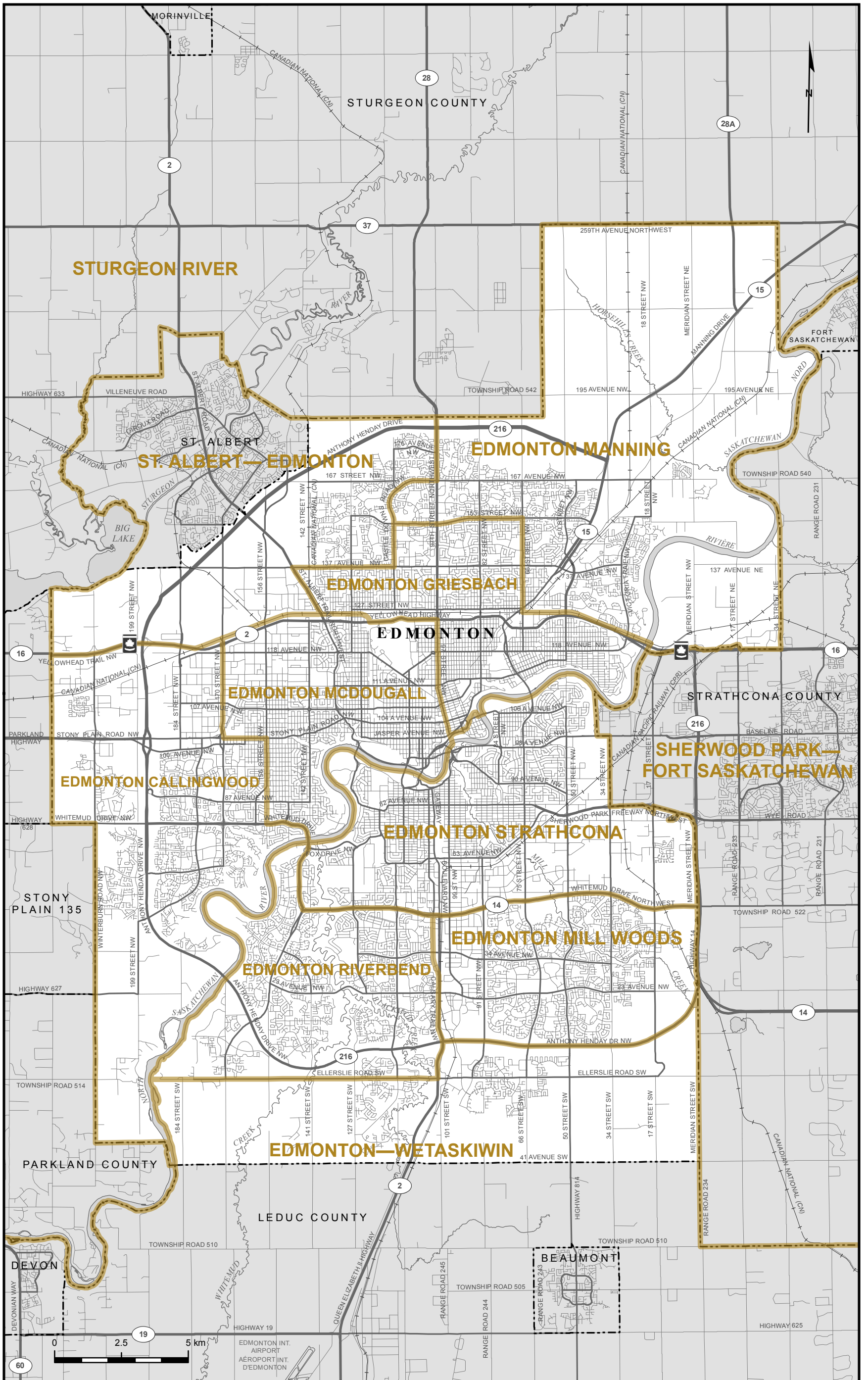
Yellowhead

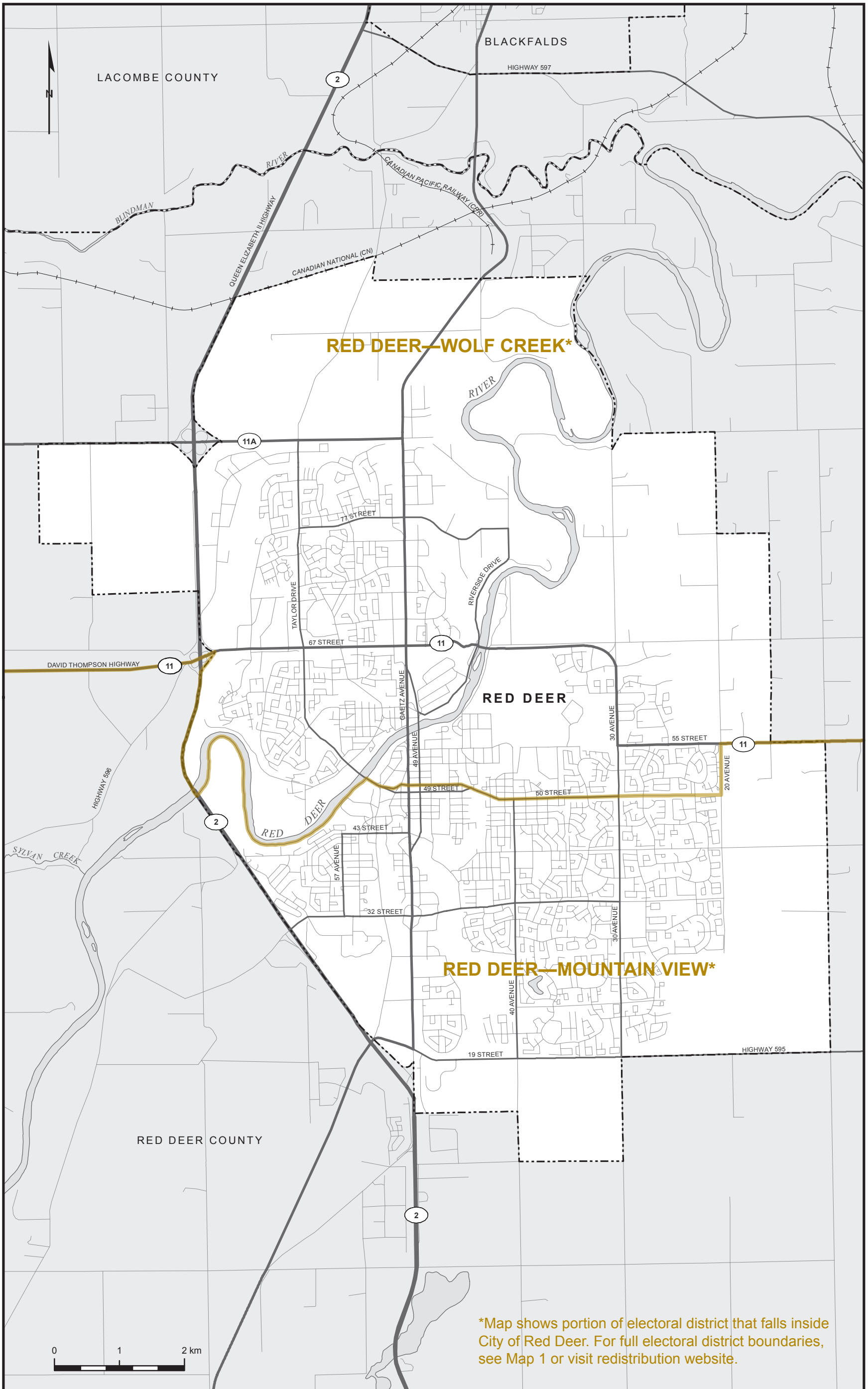
(Population: 107,741)

(Map 1)

Consisting of that part of the Province of Alberta described as follows: commencing at the intersection of the west boundary of said province with the north boundary of Tp 64; thence east along the north boundary of Tp 64 to the east boundary of R 24 W 5; thence south along the east boundary of R 24 W 5 to the northerly limit of Yellowhead County; thence generally easterly along said limit to the westerly limit of Lac Ste. Anne County; thence generally northerly, generally easterly and generally southerly along the westerly and northerly limits of said county to Highway No. 764; thence southerly along said highway to Highway No. 43; thence generally southeasterly along said highway to the northerly boundary of Alexis Indian Reserve No. 133; thence easterly and southerly along the northerly and easterly boundaries of said Indian reserve to Highway No. 43; thence generally southeasterly and southerly along said highway to the northerly limit of Parkland County; thence easterly along said limit to Range Road 20-Lake Eden Road; thence southerly along said road and Range Road 20 to Township Road 510; thence easterly along said road to the northerly production of Range Road 20; thence southerly along said production, Range Road 20 and its southerly production to the right bank of the North Saskatchewan River; thence generally southeasterly along said bank to the northerly production of Range Road 10; thence southerly along said production, Range Road 10 and its intermittent productions to Township Road 482; thence generally westerly along said road to Range Road 20; thence southerly along said road to Highway No. 616; thence westerly along said highway to Highway No. 771; thence southerly along said highway to Township Road 474; thence westerly along said road to Range Road 22; thence southerly along said road to Township Road 470; thence generally southeasterly along said road and Highway No. 771 to Highway No. 13; thence easterly along said highway to Range Road 10; thence southerly along said road to Township Road 454; thence easterly along said road to Range Road 280; thence southerly along said road and Highway No. 792 to Highway No. 53; thence westerly along said highway to Highway No. 771; thence southerly along said highway to Township Road 422; thence westerly along said road to Range Road 14; thence southerly along said road to the southerly limit of Ponoka County; thence generally westerly along said limit to the easterly limit of Clearwater County; thence generally southerly, generally westerly, generally southerly, westerly and generally northwesterly along the easterly, southerly and westerly limits of said county to the southerly boundary of Jasper National Park of Canada; thence generally northwesterly and generally southwestwesterly along said boundary to the west boundary of the Province of Alberta; thence generally northwesterly and northerly along said boundary to the point of commencement.







*Map shows portion of electoral district that falls inside City of Red Deer. For full electoral district boundaries, see Map 1 or visit redistribution website.

July 4, 2012

Mr. Tony Goode
Chief Administrative Officer
Town of Rimbey
PO Box 350
RIMBEY, AB T0C 2J0

Dear Mr. Goode:

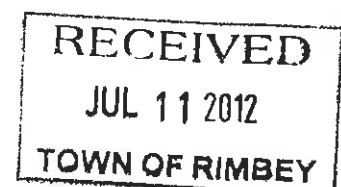
As you may be aware, the federal government, through Public Safety Canada, has announced the discontinuation of two emergency management initiatives - the Canadian Emergency Management College (CEMC) and the Joint Emergency Preparedness Program (JEPP). These federally-based training and funding programs were one way that the Government of Alberta supported municipalities, First Nations and Métis Settlements by both redistributing funding for emergency preparedness projects and ensuring training opportunities were available for Alberta's first responders and emergency management personnel. . We want to take this opportunity to share what we know about the changes and how they may affect your municipality, First Nation or Métis Settlement.

Effective immediately, the federally operated CEMC will no longer provide course delivery. Public Safety Canada has indicated that emergency management training will continue to be delivered through a three-year Memorandum of Understanding (MOU), which the College has recently signed with the Canada School of Public Service. Under the MOU, the CEMC will provide policy and programming guidance and the Canada School of Public Service will develop, deliver and evaluate emergency management training on a cost recovery basis. With the details of this new arrangement still being worked out, it is unclear whether or not there will be training opportunities that the province or your municipality can access.

The Alberta Emergency Management Agency will examine what training gaps and opportunities exist as part of our ongoing support for municipalities, First Nations and Métis Settlements.

The federal government has also indicated that the original objectives of the JEPP, namely to enhance local emergency preparedness and response capacity, have been met and that funding will no longer be available after fiscal year 2012/13.

The logo for the Government of Alberta, featuring the word "Alberta" in a stylized script font with a small blue square to the right.



Federal contributions for funding provided under JEPP for Urban Search and Rescue and for critical infrastructure initiatives will also cease. Applications for JEPP funding for fiscal year 2012/13 projects will still be processed.

The Government of Alberta is currently reviewing the effects of this decision on emergency management and preparedness in Alberta. If you have any questions regarding JEPP, please contact Mr. Brad Ison, Manager, Recovery Programs at 780-415-9483. Questions regarding the CEMC can be directed to Mr. Tom Sand, Manager, Training and Development at 780-427-8632.

Sincerely,

A handwritten signature in blue ink, appearing to read 'P. Whittaker', with a stylized flourish extending from the end.

Paul Whittaker
Deputy Minister

cc: Directors of Emergency Management (Municipal, First Nations and Métis Settlements)

VENDOR
Gerald Aucoin Libertevision West Inc. 3321 41st AVE. Red Deer, AB T4N 2X5 403-598-4174 www.libertevision.com gaucoin@libertevision.com

CUSTOMER
Town of Rimbey 4938 50th Avenue Rimbey, AB T0C 2J0 (403) 843-2113 www.rimbey.com

PROJECT DESCRIPTION : Installation of a colour digital sign on the existing structure. 16mm resolution, single-sided colour LED screen with surface of 3072mm X 1792mm (10'-1" X 5'-11"). 2 year warranty, parts and labour and program training.

DETAILS

PRODUCT NO.	DESCRIPTION	QTY	EACH	TOTAL
POD-16CS-3072X1792	P16 COLOUR SINGLE-SIDED 3072X1792 (5,50 M ²)	1	\$21,450.00	\$21,450.00
COM-SYNCH	SYNCHRONOUS CONTROL SYSTEM	1	\$495.00	\$495.00
COM-MULTI	MULTI-FUNCTION CARD	1	\$295.00	\$295.00
COM-WIRELESS	WIRELESS ANTENNA	2	\$295.00	\$590.00
COM-ASYNCH	ASYNCHRONOUS CONTROL SYSTEM 320x256	0	\$355.00	\$0.00
PCC-ORD	COMPUTER	0	\$995.00	\$0.00
PCC-IPC	IPC - INTEGRATED INDUSTRIAL PC	1	\$1,900.00	\$1,900.00
INS-STRUCTURE	STRUCTURE (EXTRA)	1	\$3,000.00	\$3,000.00
INS-ELEC	ELECTRICAL CONNECTION (EXTRA)	0	\$0.00	\$0.00
		0	\$0.00	\$0.00
THANK YOU FOR YOUR CONFIDENCE! SCREEN INSTALLATION, SOFTWARE AND TRAINING IS INCLUDED. SHIPPING INCLUDED. OFFER VALID FOR 60 DAYS. ELECTRICAL CONNECTION NOT INCLUDED. GST : 846219608 RT001		SUB-TOTAL		\$27,730.00
		GST	5.0%	\$1,386.50
		PST	0.0%	\$0.00
		SHIPPING		\$0.00
		TOTAL		\$29,116.50
		DEPOSIT REQUIRED		\$10,200.00
		BALANCE	\$18,916.50	

Parties have accepted this proposal, signed in _____, on _____, 20__ :

 Gerald Aucoin
 Libertevision West inc.

 Town of Rimbey



P16 COLOUR DIGITAL SIGN

16mm pitch
3072mm x 1792mm (10' x 6")
Single sided screen
5.5 m² viewing area

- Pitch 16mm (3,906 dots/m²)
- Pixels: 192 x 112 each side
- LEDs: DIP346, 1R1B1G
- Brightness 8000 nits (cd/m²)
- Steel cabinets with rear service
- View angles: 110° H, 60° V
- Driving method: static scan
- Refresh rate: 1000Hz
- Max power : 12,900 watts (108A)
- Avg power 4,516 watts
- Synchronous control system
- Led life: 100,000 hours
- Working temperatures: -30°C to +60°C

Features

- Wireless capability
- Time, temperature display
- Automatic brightness control with 256 levels
- Plays all types of image files: JPG, GIF, PCX, TIF and more
- Plays all types of video files: AVI, MPEG, WMV, and more
- 2 year warranty on parts and labour.
- Fully programmable on/off by date or time.
- Delivery included.



P16 DIGITAL SIGN
3072mm X 1792mm
10' X 6'



VENDOR
Gerald Aucoin Libertevision West Inc. 3321 41st AVE. Red Deer, AB T4N 2X5 403-598-4174 www.libertevision.com gaucoin@libertevision.com

CUSTOMER
Town of Rimbey 4938 50th Avenue Rimbey, AB T0C 2J0 (403) 843-2113 www.rimbey.com

PROJECT DESCRIPTION : Installation of a colour digital sign on a new structure. 10mm resolution, dual-sided colour LED screen with surface of 2560mm X 12800mm (8'-4" X 4'-2"). 2 year warranty, parts and labour and program training.

DETAILS

PRODUCT NO.	DESCRIPTION	QTY	EACH	TOTAL
POD-10CS-2560X1280	P10 COLOUR SINGLE-SIDED 2560X1280 (3,28 M ²)	2	\$15,272.00	\$30,544.00
COM-SYNCH	SYNCHRONOUS CONTROL SYSTEM	1	\$495.00	\$495.00
COM-MULTI	MULTI-FUNCTION CARD	1	\$295.00	\$295.00
COM-WIRELESS	WIRELESS ANTENNA	2	\$295.00	\$590.00
COM-ASYNCH	ASYNCHRONOUS CONTROL SYSTEM 320x256	0	\$355.00	\$0.00
PCC-ORD	COMPUTER	0	\$995.00	\$0.00
PCC-IPC	IPC - INTEGRATED INDUSTRIAL PC	1	\$1,900.00	\$1,900.00
INS-STRUCTURE	STRUCTURE (EXTRA)	1	\$12,000.00	\$12,000.00
INS-ELEC	ELECTRICAL CONNECTION (EXTRA)	0	\$0.00	\$0.00
		0	\$0.00	\$0.00
CEMENT BASE NOT INCLUDED.			SUB-TOTAL	\$45,824.00
THANK YOU FOR YOUR CONFIDENCE!			GST 5.0%	\$2,291.20
SCREEN INSTALLATION, SOFTWARE AND TRAINING IS INCLUDED.			PST 0.0%	\$0.00
SHIPPING INCLUDED.			SHIPPING	\$0.00
OFFER VALID FOR 60 DAYS.			TOTAL	\$48,115.20
ELECTRICAL CONNECTION NOT INCLUDED.			DEPOSIT REQUIRED	\$16,800.00
GST : 846219608 RT001			BALANCE	\$31,315.20

Parties have accepted this proposal, signed in _____, on _____, 20__ :

 Gerald Aucoin
 Libertevision West inc.

 Town of Rimbey



LIGHTED SIGN
2640mm X 910mm
104" X 36.0"

**P10 COLOUR
DIGITAL SIGN**
2560mm X 1280mm
100.8" X 50.4"
104" X 53.5" with border

- P10 High resolution 10mm screen
- Automatic brightness adjustment
- On board industrial computer (IPC) with remote access from anywhere.
- Temperature & humidity readings
- Integrated cabinet heaters
- Built-in personalized clock
- ON/OFF programming
- Brightness 7000 nits (cd / m²)
- View angles: 110° H, 60° V
- 1/4 scan technology - saves 75% in electricity
- Avg. power consumption only 7.2A / 120V per side.
- 100,000 hours lifetime (10 years)
- Working temperatures -30°C to +60°C
- Compatible with most file types: JPG, GIF, PCX, TIF,
- Galvanized steel cabinet
- Software and training included
- Shipping and installation included
- 2 year limited parts and labour warranty.





Dear Mayor Ibbotson & Rimbey Town Councillors;

You are invited to participate in an important conversation about the future of social policy in Alberta.

Speak. Share. Thrive. is an initiative launched by the Alberta government and community partners to talk about how we as a province can respond to important challenges like housing, employment, safety, and childcare. This is an opportunity for Albertans to speak about what is important to them and to share their thoughts with their community members and government. Information from these discussions will be used to create a Social Policy Framework for Alberta that will describe how we create hope and opportunity for all Albertans by working together to improve social outcomes.

While the province has several ways for you to get involved in the discussion, we think this initiative is important enough for us to hold a conversation of our own.

The Framework is for all Albertans, and our community discussion provides a great opportunity for you to share your valuable perspective and vision for our province.

I hope you are able to attend our important conversation in person:

July 26, 2012

From 12:00 to 2:00

At the Rimbey Provincial Building

Pizza and Refreshments will be served at no charge.

For any questions please call Rimbey Neighbourhood Place, 403 843-4304

To learn more about *Speak. Share. Thrive.* and the Social Policy Framework, please visit socialpolicy.alberta.ca.

The Board of Directors and Executive team of



welcomes you to our

Customer Reception

Monday July 23, 2012

Located at the Sheraton Hotel

3310-50 Avenue, Red Deer

Join us for cocktails and hor d'oeuvres

from 4:00 p.m. - 6:30 p.m.

Enjoy mingling and meeting Fortis Alberta's Board of Directors and Executive team, and don't miss out on our excellent door prizes!

Please RSVP by July 12th 2012

to

Kayla Law (780) 464-8816 or

kayla.law@fortisalberta.com

This invite is non-transferable